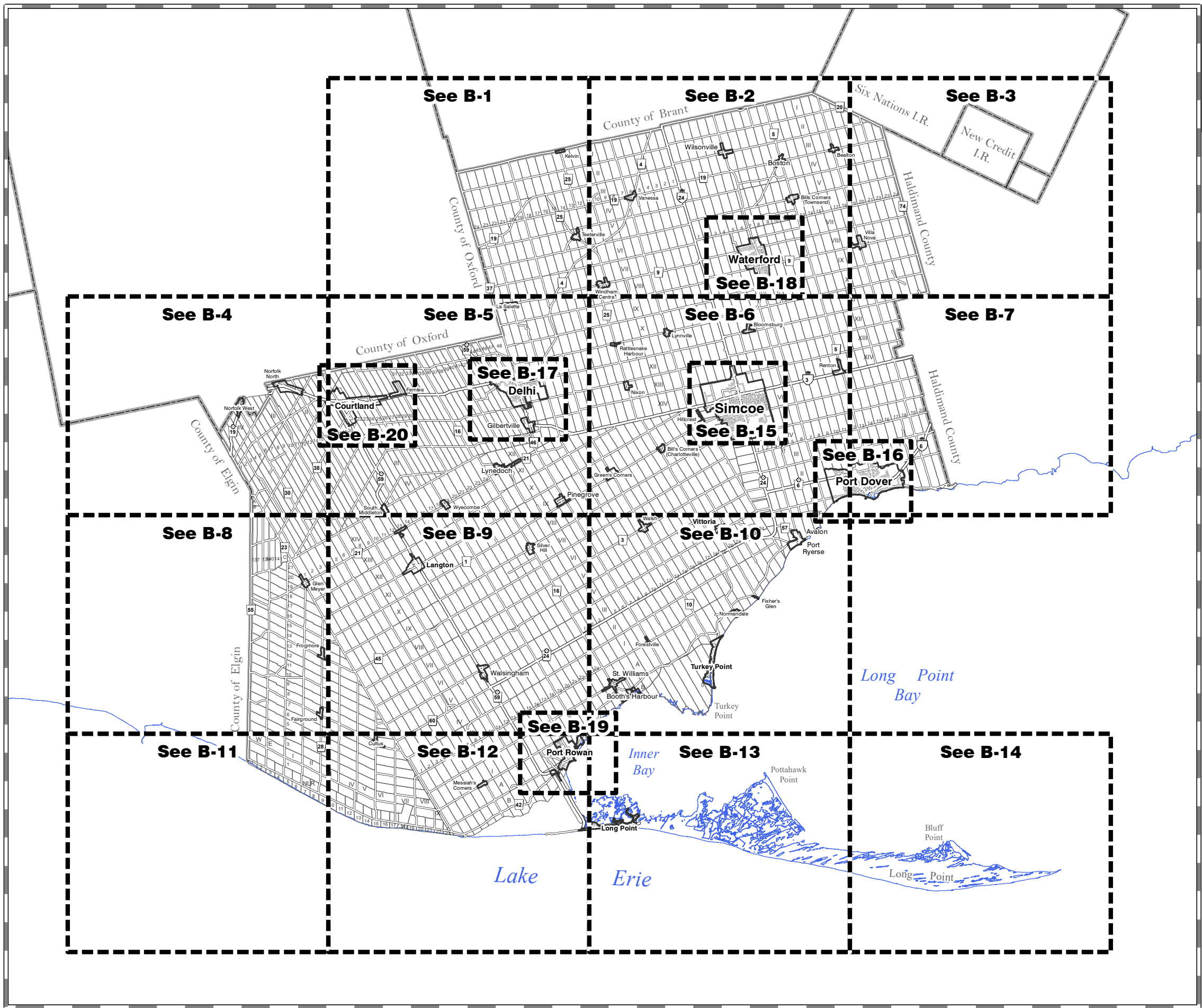


# Norfolk County OFFICIAL PLAN Schedule "B"

## KEY MAP LAND USE



























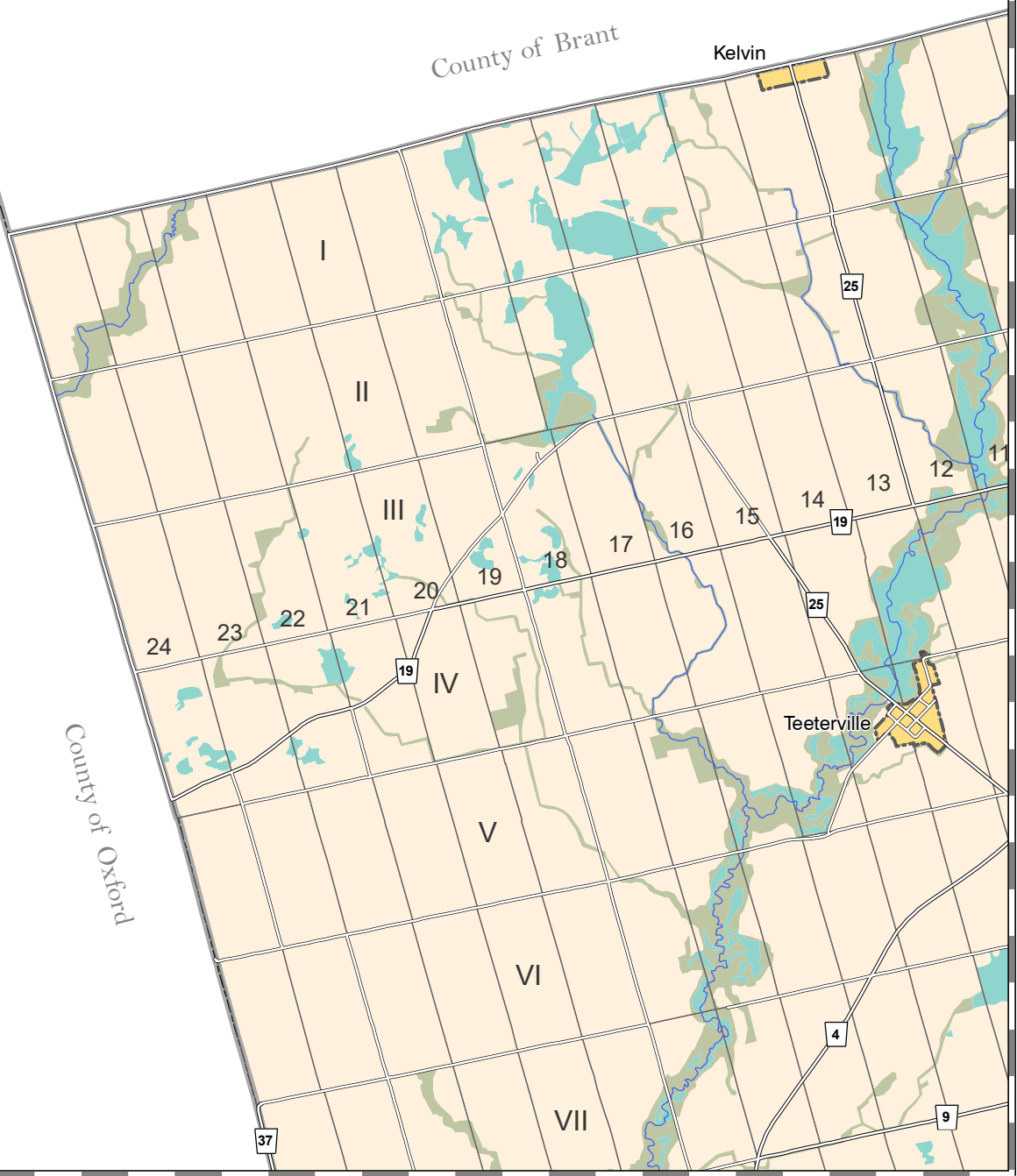
Revision Date: January 1, 2022



# Norfolk County OFFICIAL PLAN Schedule "B-1"

























## LAND USE LEGEND

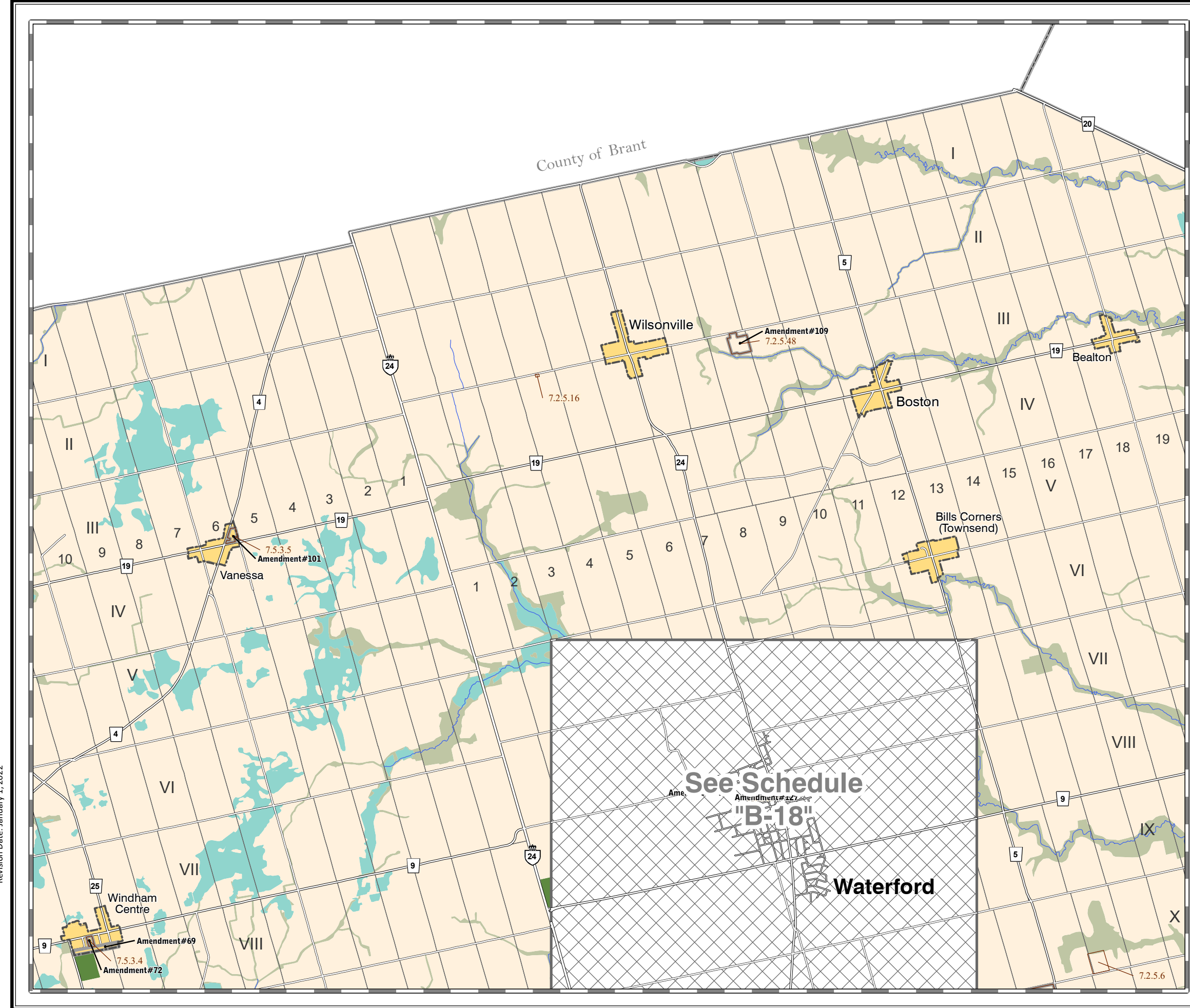

- Agricultural 
- Hazard Lands 
- Provincially Significant Wetland 
- Hamlet 
- Resort Residential 
- Urban Residential 
- Mixed Residential/Commercial 
- Downtown 
- Shopping Centre Commercial 
- Commercial 
- Protected Industrial 
- Industrial 
- Major Public Infrastructure 
- Major Institutional 
- Parks & Open Space 
- Urban Waterfront 
- Built Boundary 
- Special Policy Area 
- Site Specific Policy Area 
- Industrial Influence 
- Marine Use in Hazard Lands (Section 7.3.1(g)(iii)) 
- Urban Area Boundary 
- Hamlet Area Boundary 
- Resort Area Boundary 



# Norfolk County OFFICIAL PLAN Schedule "B-2"

## LAND USE LEGEND

























- Agricultural 
- Hazard Lands 
- Provincially Significant Wetland 
- Hamlet 
- Resort Residential 
- Urban Residential 
- Mixed Residential/Commercial 
- Downtown 
- Shopping Centre Commercial 
- Commercial 
- Protected Industrial 
- Industrial 
- Major Public Infrastructure 
- Major Institutional 
- Parks & Open Space 
- Urban Waterfront 
- Built Boundary 
- Special Policy Area 
- Site Specific Policy Area 
- Industrial Influence 
- Marine Use in Hazard Lands (Section 7.3.1(g)(iii)) 
- Urban Area Boundary 
- Hamlet Area Boundary 
- Resort Area Boundary 

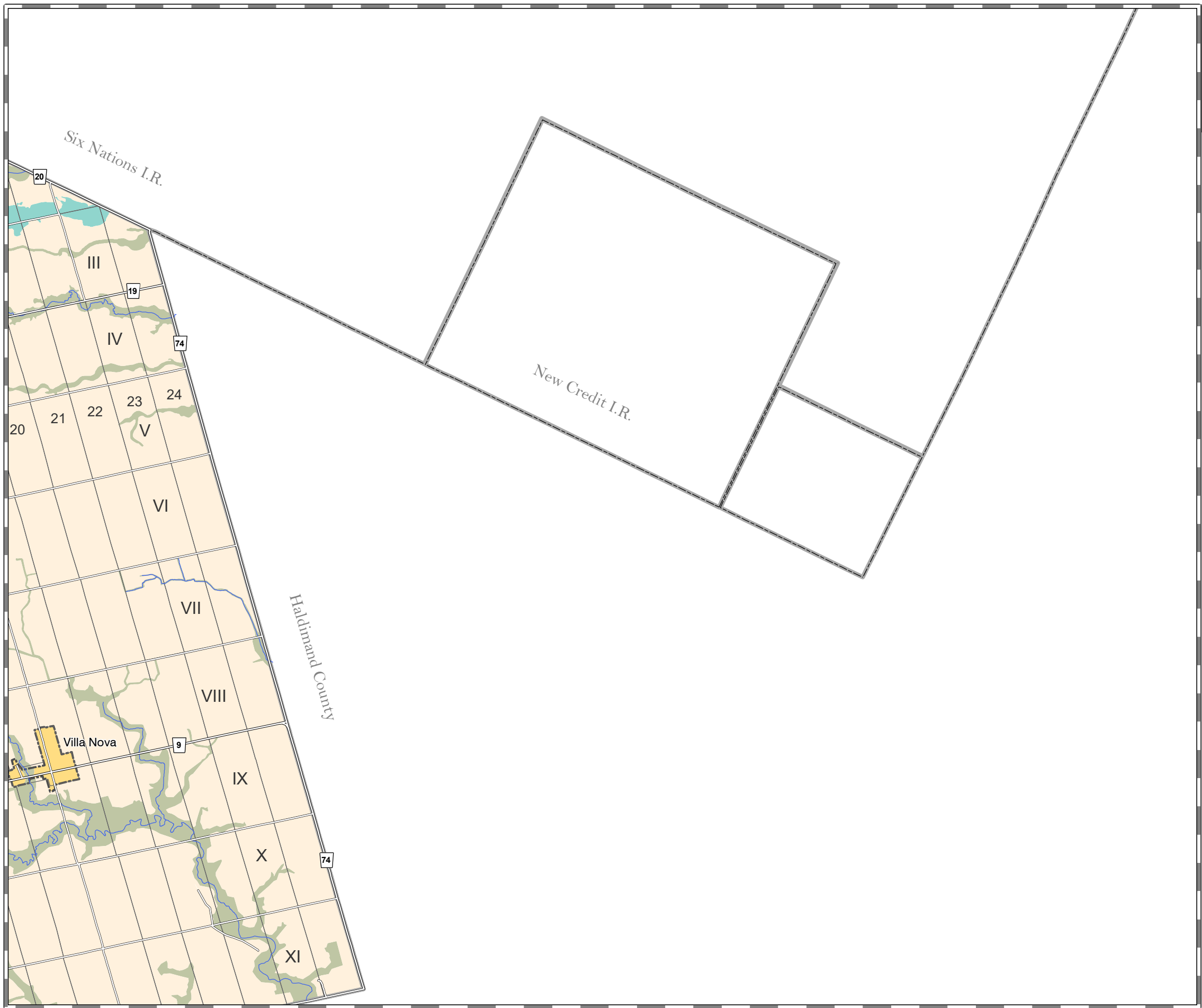


Revision Date: January 1, 2022

# Norfolk County OFFICIAL PLAN Schedule "B-3"

## LAND USE LEGEND

























- Agricultural 
- Hazard Lands 
- Provincially Significant Wetland 
- Hamlet 
- Resort Residential 
- Urban Residential 
- Mixed Residential/Commercial 
- Downtown 
- Shopping Centre Commercial 
- Commercial 
- Protected Industrial 
- Industrial 
- Major Public Infrastructure 
- Major Institutional 
- Parks & Open Space 
- Urban Waterfront 
- Built Boundary 
- Special Policy Area 
- Site Specific Policy Area 
- Industrial Influence 
- Marine Use in Hazard Lands (Section 7.3.1(g)(iii)) 
- Urban Area Boundary 
- Hamlet Area Boundary 
- Resort Area Boundary 

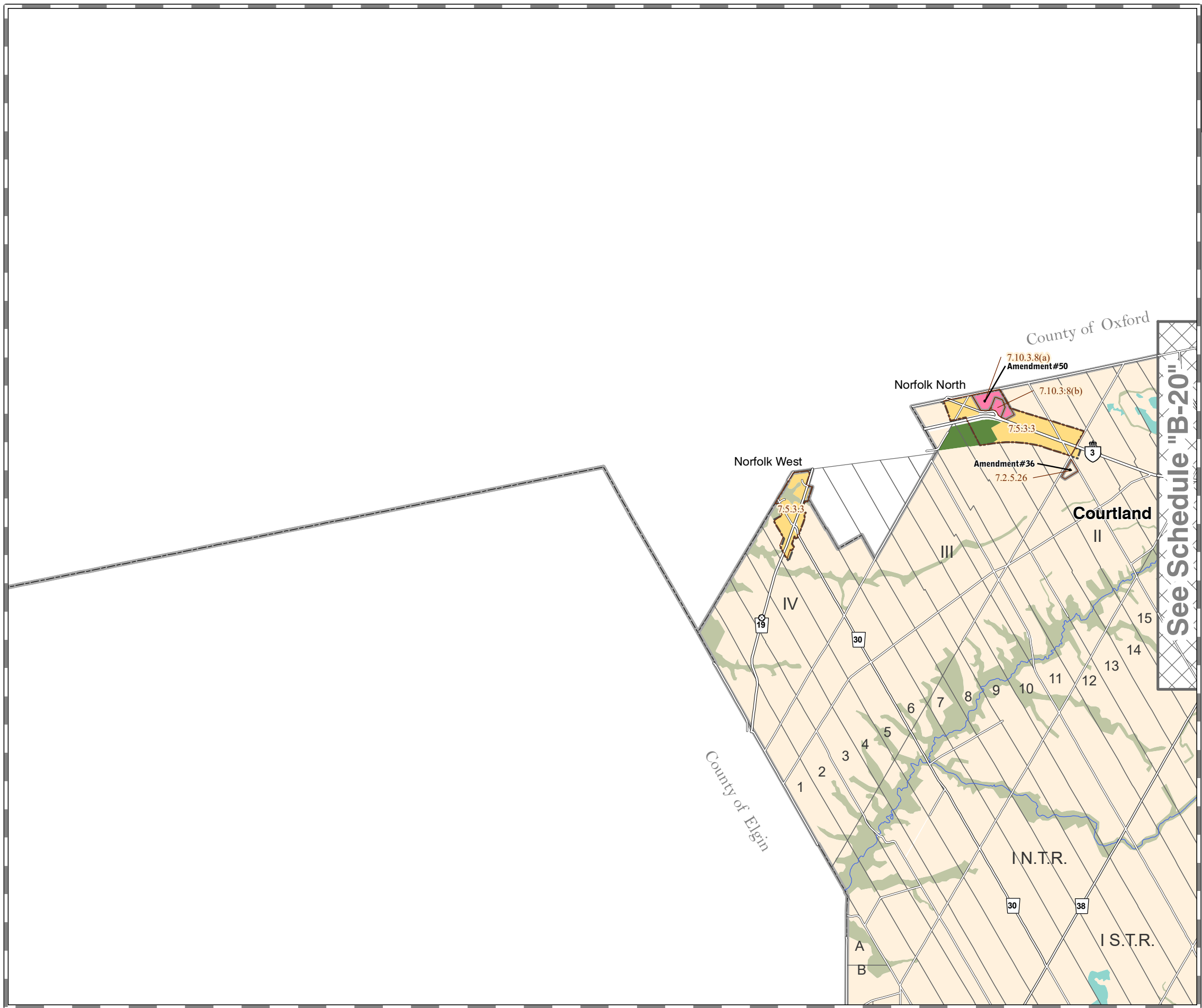



Revision Date: January 1, 2022

# Norfolk County OFFICIAL PLAN Schedule "B-4"

























## LAND USE LEGEND

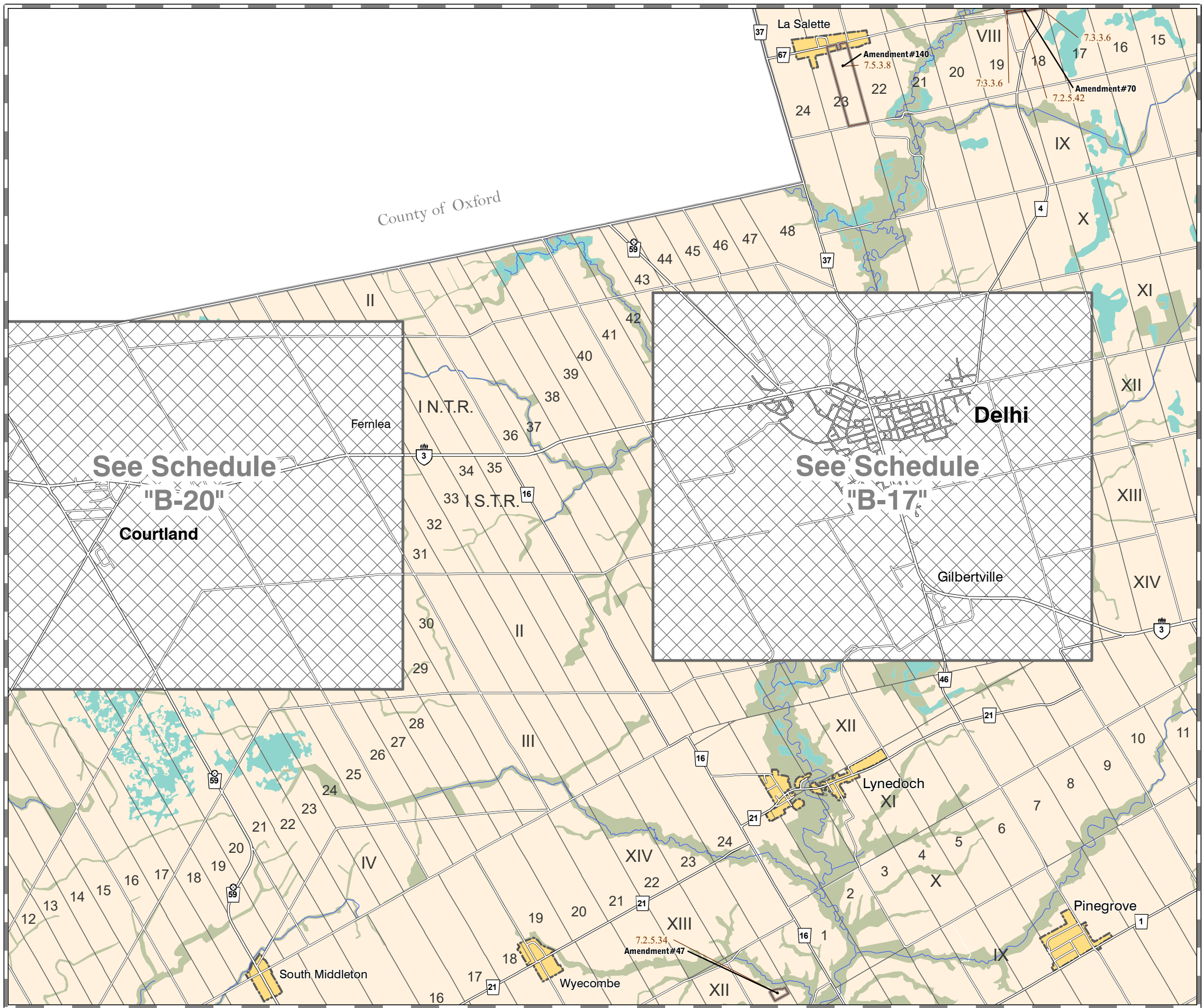

- Agricultural 
- Hazard Lands 
- Provincially Significant Wetland 
- Hamlet 
- Resort Residential 
- Urban Residential 
- Mixed Residential/Commercial 
- Downtown 
- Shopping Centre Commercial 
- Commercial 
- Protected Industrial 
- Industrial 
- Major Public Infrastructure 
- Major Institutional 
- Parks & Open Space 
- Urban Waterfront 
- Built Boundary 
- Special Policy Area 
- Site Specific Policy Area 
- Industrial Influence 
- Marine Use in Hazard Lands (Section 7.3.1(g)(iii)) 
- Urban Area Boundary 
- Hamlet Area Boundary 
- Resort Area Boundary 



# Norfolk County OFFICIAL PLAN Schedule "B-5"

## LAND USE LEGEND

- Agricultural 
- Hazard Lands 
- Provincially Significant Wetland 
- Hamlet 
- Resort Residential 
- Urban Residential 
- Mixed Residential/Commercial 
- Downtown 
- Shopping Centre Commercial 
- Commercial 
- Protected Industrial 
- Industrial 
- Major Public Infrastructure 
- Major Institutional 
- Parks & Open Space 
- Urban Waterfront 
- Built Boundary 
- Special Policy Area 
- Site Specific Policy Area 
- Industrial Influence 
- Marine Use in Hazard Lands (Section 7.3.1(g)(iii)) 
- Urban Area Boundary 
- Hamlet Area Boundary 
- Resort Area Boundary 



County of Oxford

See Schedule  
"B-20"

Courtland

See Schedule  
"B-17"

Delhi

Gilbertville

Lynedoch

Pinegrove

Wyecombe

South Middleton

Femlea


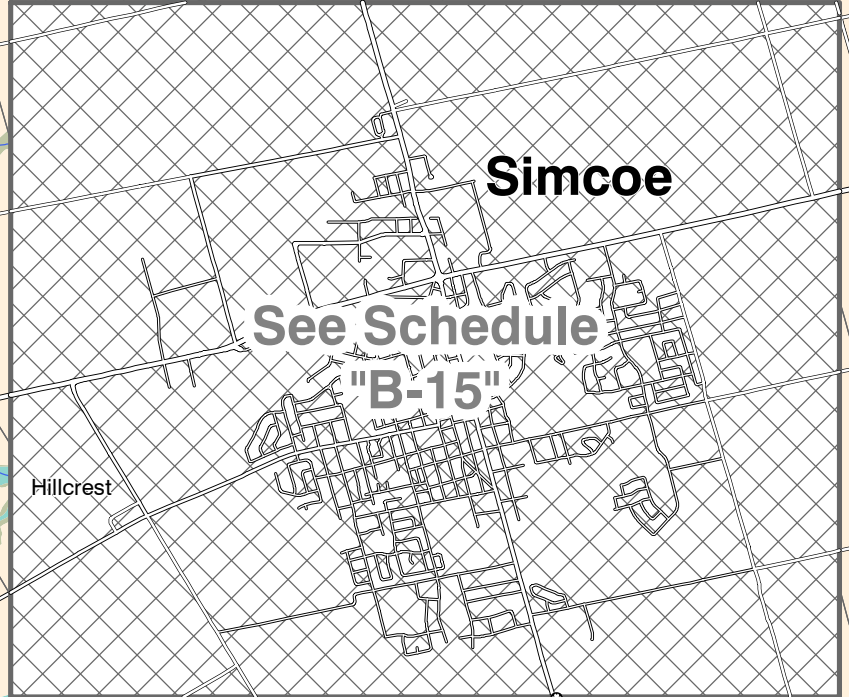
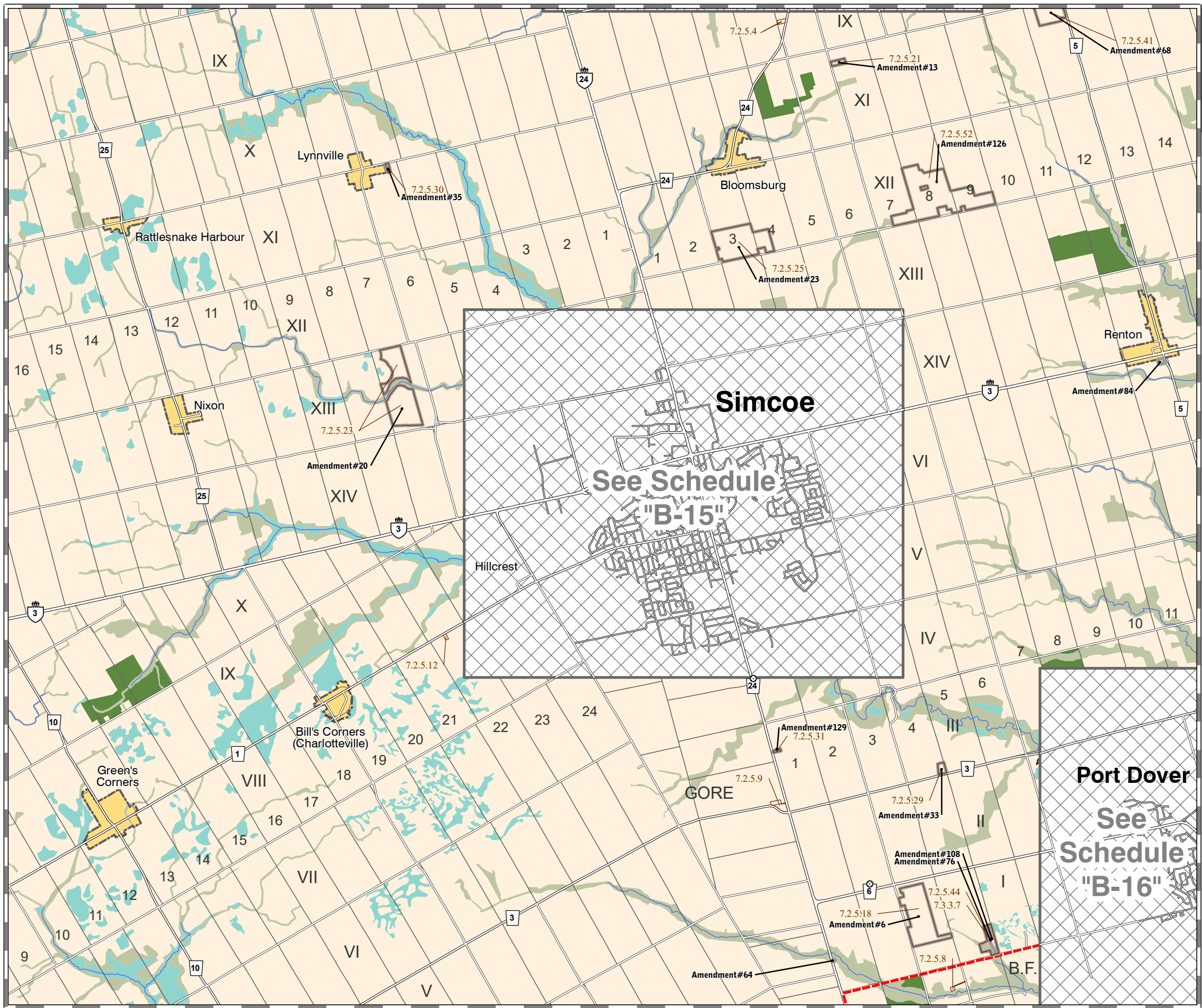
I.N.T.R.

I.S.T.R.

# Norfolk County OFFICIAL PLAN Schedule "B-6"

























## LAND USE LEGEND

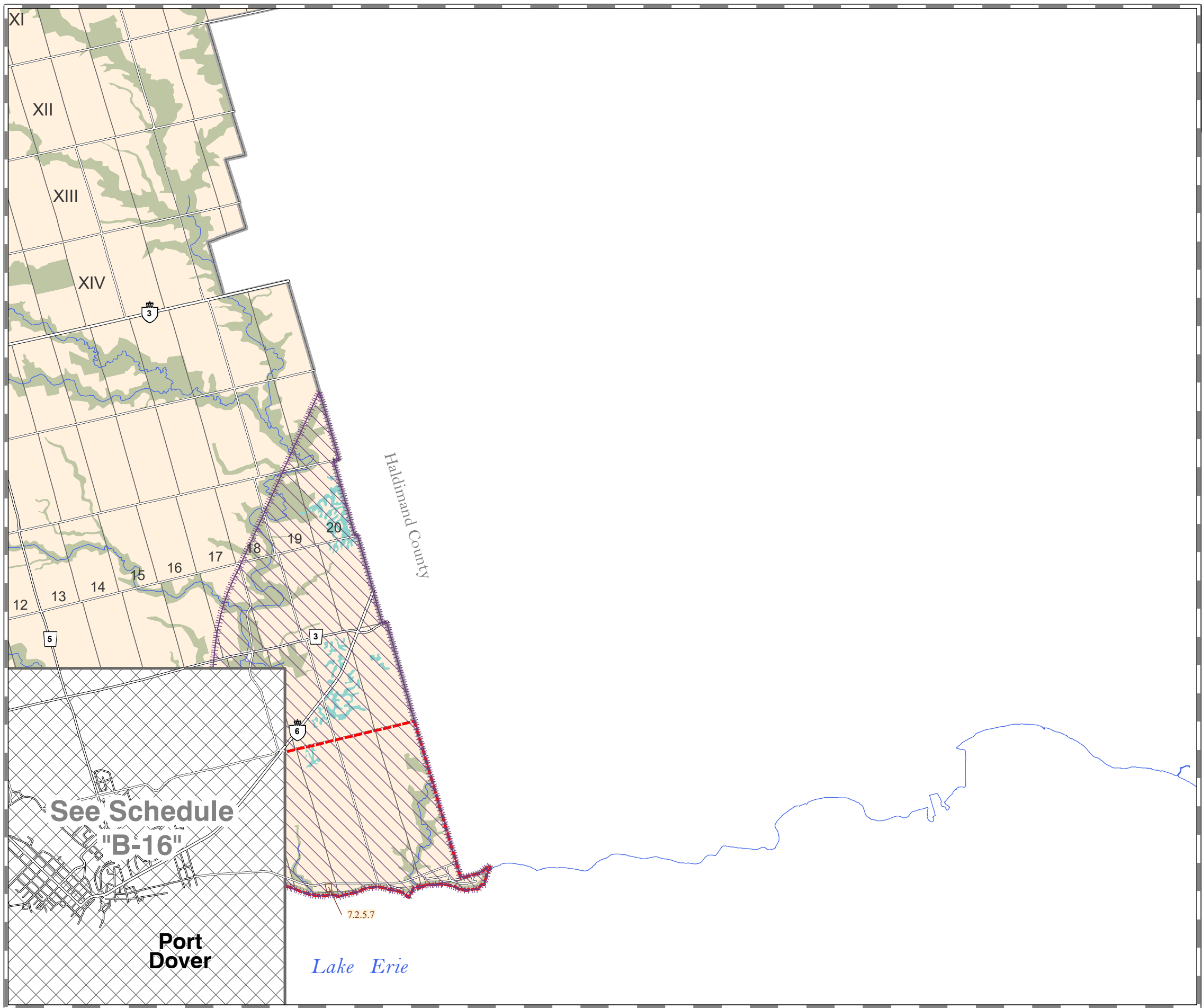

- Agricultural
- Hazard Lands
- Provincially Significant Wetland
- Hamlet
- Resort Residential
- Urban Residential
- Mixed Residential/Commercial
- Downtown
- Shopping Centre Commercial
- Commercial
- Protected Industrial
- Industrial
- Major Public Infrastructure
- Major Institutional
- Parks & Open Space
- Urban Waterfront
- Built Boundary
- Special Policy Area
- Site Specific Policy Area
- Industrial Influence
- Marine Use in Hazard Lands (Section 7.3.1(g)(iii))
- Urban Area Boundary
- Hamlet Area Boundary
- Resort Area Boundary



# Norfolk County OFFICIAL PLAN Schedule "B-7"

## LAND USE LEGEND

- Agricultural 
- Hazard Lands 
- Provincially Significant Wetland 
- Hamlet 
- Resort Residential 
- Urban Residential 
- Mixed Residential/Commercial 
- Downtown 
- Shopping Centre Commercial 
- Commercial 
- Protected Industrial 
- Industrial 
- Major Public Infrastructure 
- Major Institutional 
- Parks & Open Space 
- Urban Waterfront 
- Built Boundary 
- Special Policy Area 
- Site Specific Policy Area 
- Industrial Influence 
- Marine Use in Hazard Lands (Section 7.3.1(g)(iii)) 
- Urban Area Boundary 
- Hamlet Area Boundary 
- Resort Area Boundary 



**See Schedule  
"B-16"**

**Port  
Dover**

























7.2.5.7  
*Lake Erie*


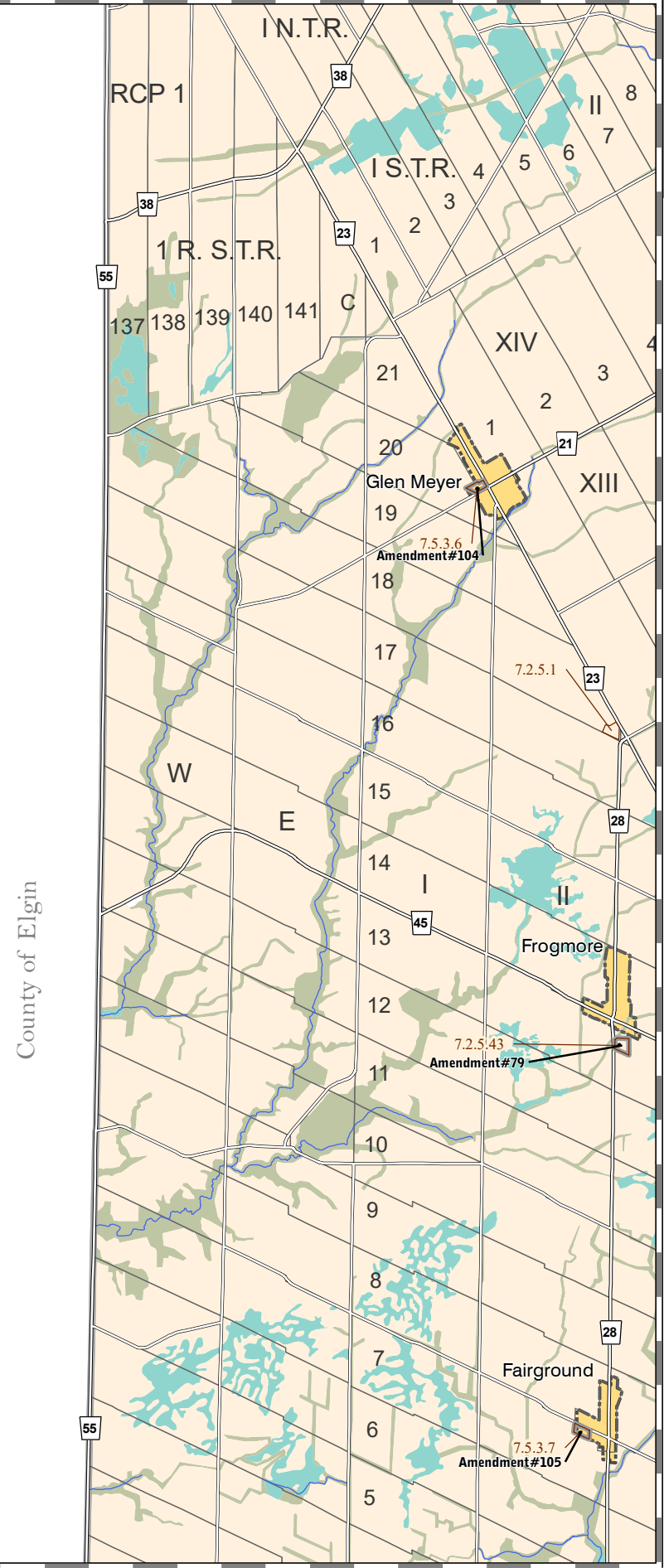
Hamilton County



# Norfolk County OFFICIAL PLAN Schedule "B-8"

























## LAND USE LEGEND


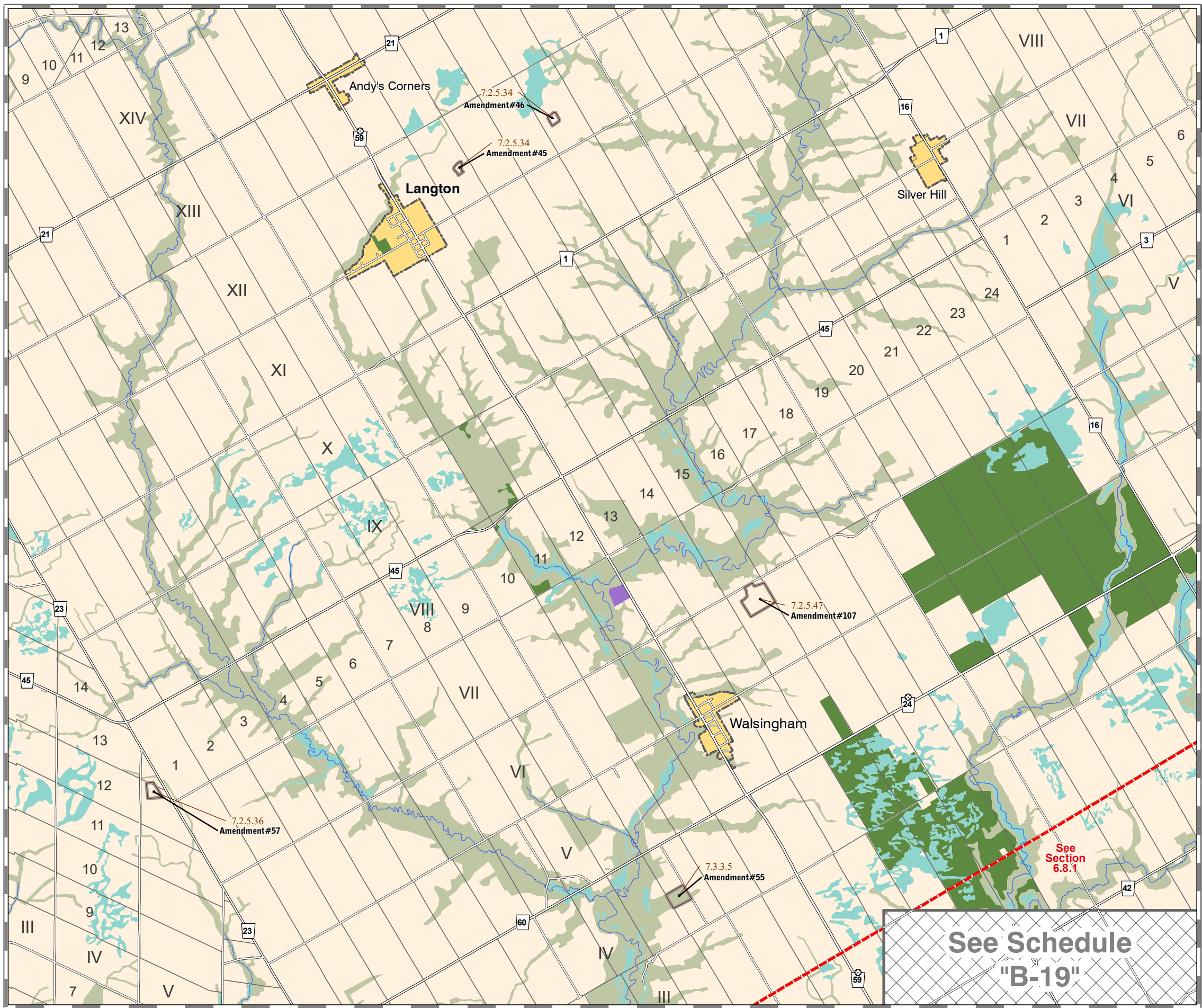
- Agricultural 
- Hazard Lands 
- Provincially Significant Wetland 
- Hamlet 
- Resort Residential 
- Urban Residential 
- Mixed Residential/Commercial 
- Downtown 
- Shopping Centre Commercial 
- Commercial 
- Protected Industrial 
- Industrial 
- Major Public Infrastructure 
- Major Institutional 
- Parks & Open Space 
- Urban Waterfront 
- Built Boundary 
- Special Policy Area 
- Site Specific Policy Area 
- Industrial Influence 
- Marine Use in Hazard Lands (Section 7.3.1(g)(iii)) 
- Urban Area Boundary 
- Hamlet Area Boundary 
- Resort Area Boundary 



# Norfolk County OFFICIAL PLAN Schedule "B-9"

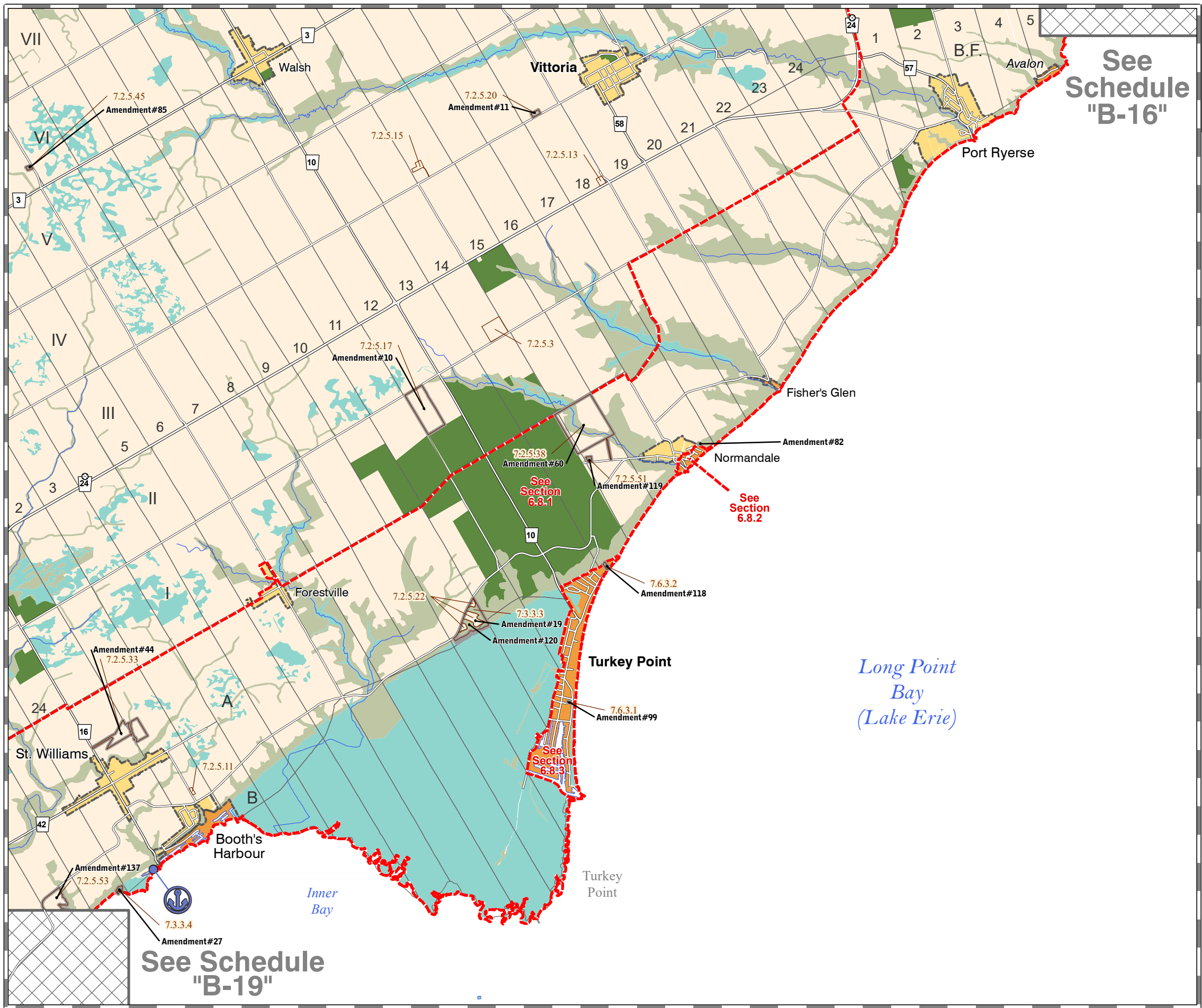
## LAND USE LEGEND

- Agricultural 
- Hazard Lands 
- Provincially Significant Wetland 
- Hamlet 
- Resort Residential 
- Urban Residential 
- Mixed Residential/Commercial 
- Downtown 
- Shopping Centre Commercial 
- Commercial 
- Protected Industrial 
- Industrial 
- Major Public Infrastructure 
- Major Institutional 
- Parks & Open Space 
- Urban Waterfront 
- Built Boundary 
- Special Policy Area 
- Site Specific Policy Area 
- Industrial Influence 
- Marine Use in Hazard Lands (Section 7.3.1(g)(iii)) 
- Urban Area Boundary 
- Hamlet Area Boundary 
- Resort Area Boundary 




Revision Date: January 1, 2022

# Norfolk County OFFICIAL PLAN Schedule "B-10"



## LAND USE LEGEND

- Agricultural
- Hazard Lands
- Provincially Significant Wetland
- Hamlet
- Resort Residential
- Urban Residential
- Mixed Residential/Commercial
- Downtown
- Shopping Centre Commercial
- Commercial
- Protected Industrial
- Industrial
- Major Public Infrastructure
- Major Institutional
- Parks & Open Space
- Urban Waterfront
- Built Boundary
- Special Policy Area
- Site Specific Policy Area
- Industrial Influence
- Marine Use in Hazard Lands (Section 7.3.1(g)(iii))
- Urban Area Boundary
- Hamlet Area Boundary
- Resort Area Boundary



























See  
Schedule  
"B-16"

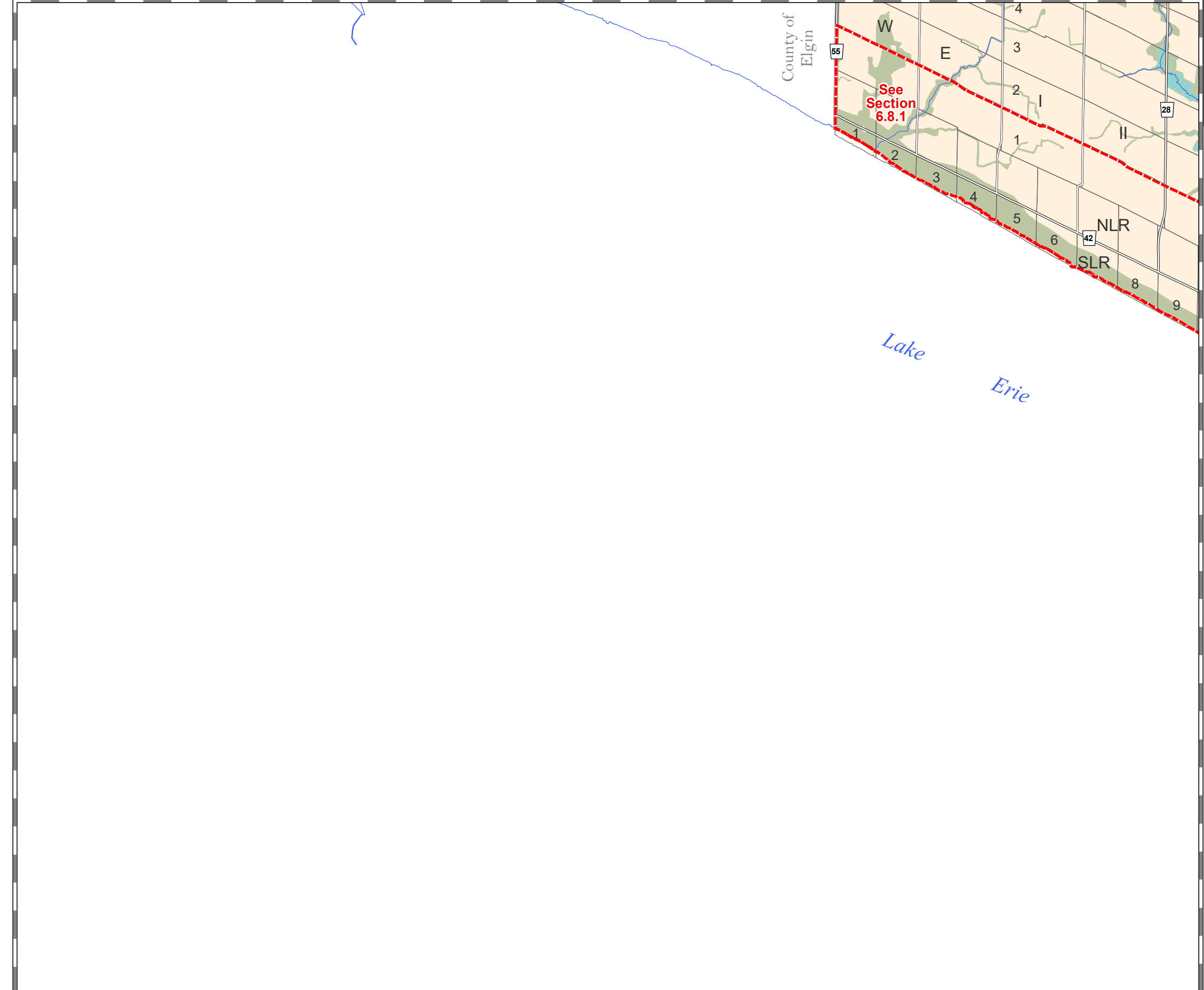
See Schedule  
"B-19"

Revision Date: January 1, 2022

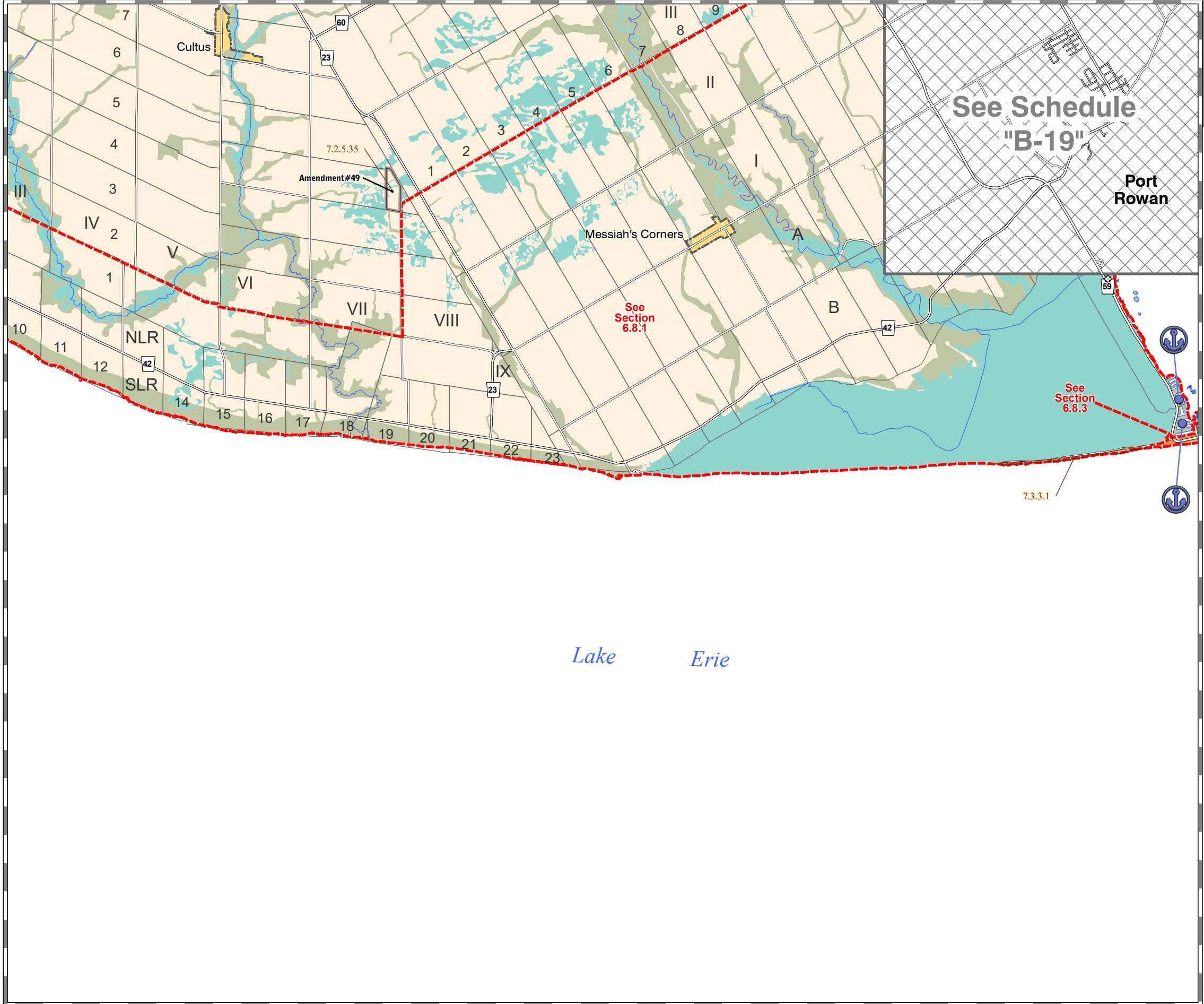
# Norfolk County OFFICIAL PLAN Schedule "B-11"

## LAND USE LEGEND

- Agricultural 
- Hazard Lands 
- Provincially Significant Wetland 
- Hamlet 
- Resort Residential 
- Urban Residential 
- Mixed Residential/Commercial 
- Downtown 
- Shopping Centre Commercial 
- Commercial 
- Protected Industrial 
- Industrial 
- Major Public Infrastructure 
- Major Institutional 
- Parks & Open Space 
- Urban Waterfront 
- Built Boundary 
- Special Policy Area 
- Site Specific Policy Area 
- Industrial Influence 
- Marine Use in Hazard Lands (Section 7.3.1(g)(iii)) 
- Urban Area Boundary 
- Hamlet Area Boundary 
- Resort Area Boundary 




# Norfolk County OFFICIAL PLAN Schedule "B-12"



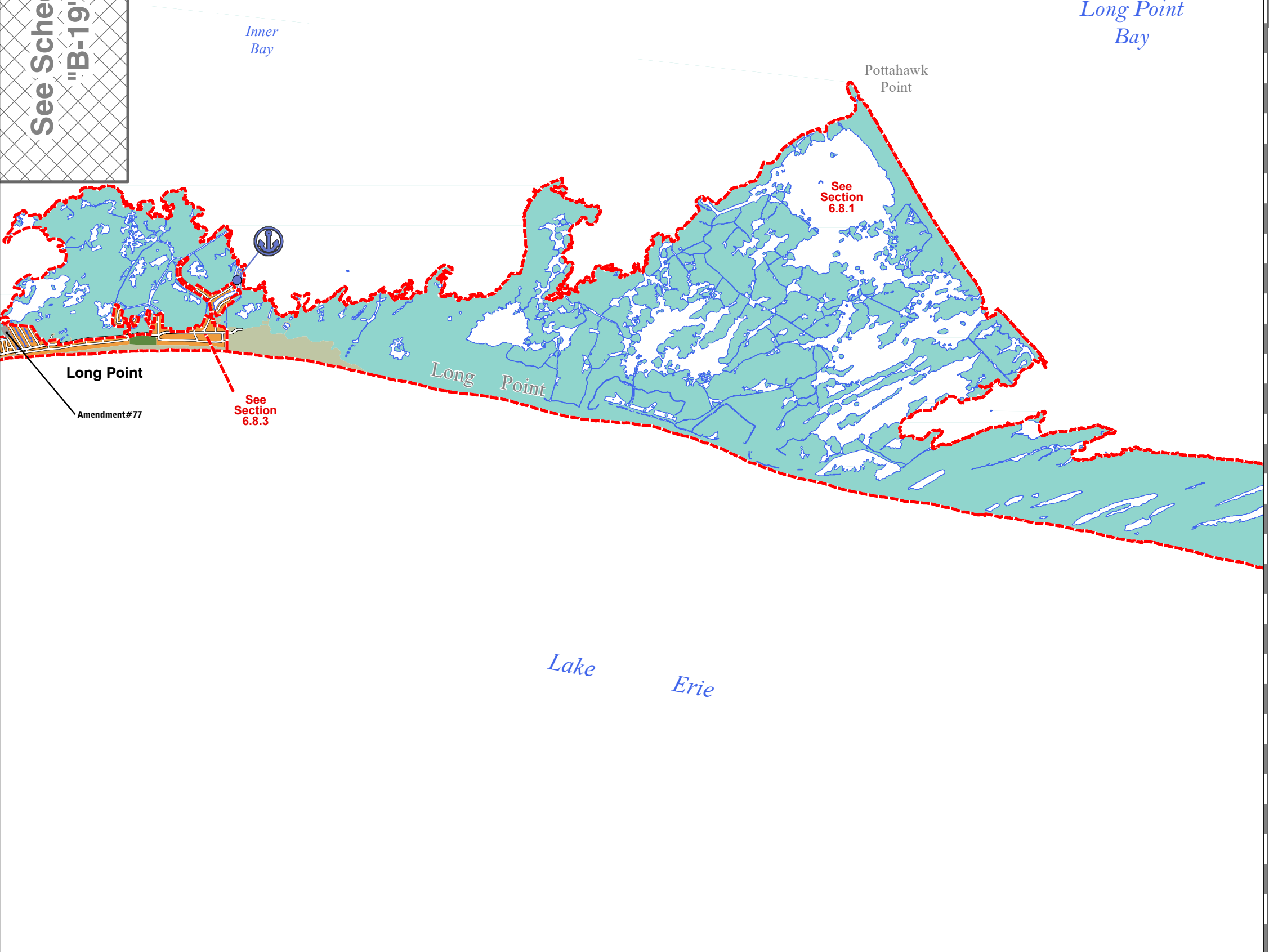
## LAND USE LEGEND

- Agricultural
- Hazard Lands
- Provincially Significant Wetland
- Hamlet
- Resort Residential
- Urban Residential
- Mixed Residential/Commercial
- Downtown
- Shopping Centre Commercial
- Commercial
- Protected Industrial
- Industrial
- Major Public Infrastructure
- Major Institutional
- Parks & Open Space
- Urban Waterfront
- Built Boundary
- Special Policy Area
- Site Specific Policy Area
- Industrial Influence
- Marine Use in Hazard Lands (Section 7.3.1(g)(iii))
- Urban Area Boundary
- Hamlet Area Boundary
- Resort Area Boundary



# Norfolk County OFFICIAL PLAN Schedule "B-13"

See Schedule  
"B-19"



























## LAND USE LEGEND

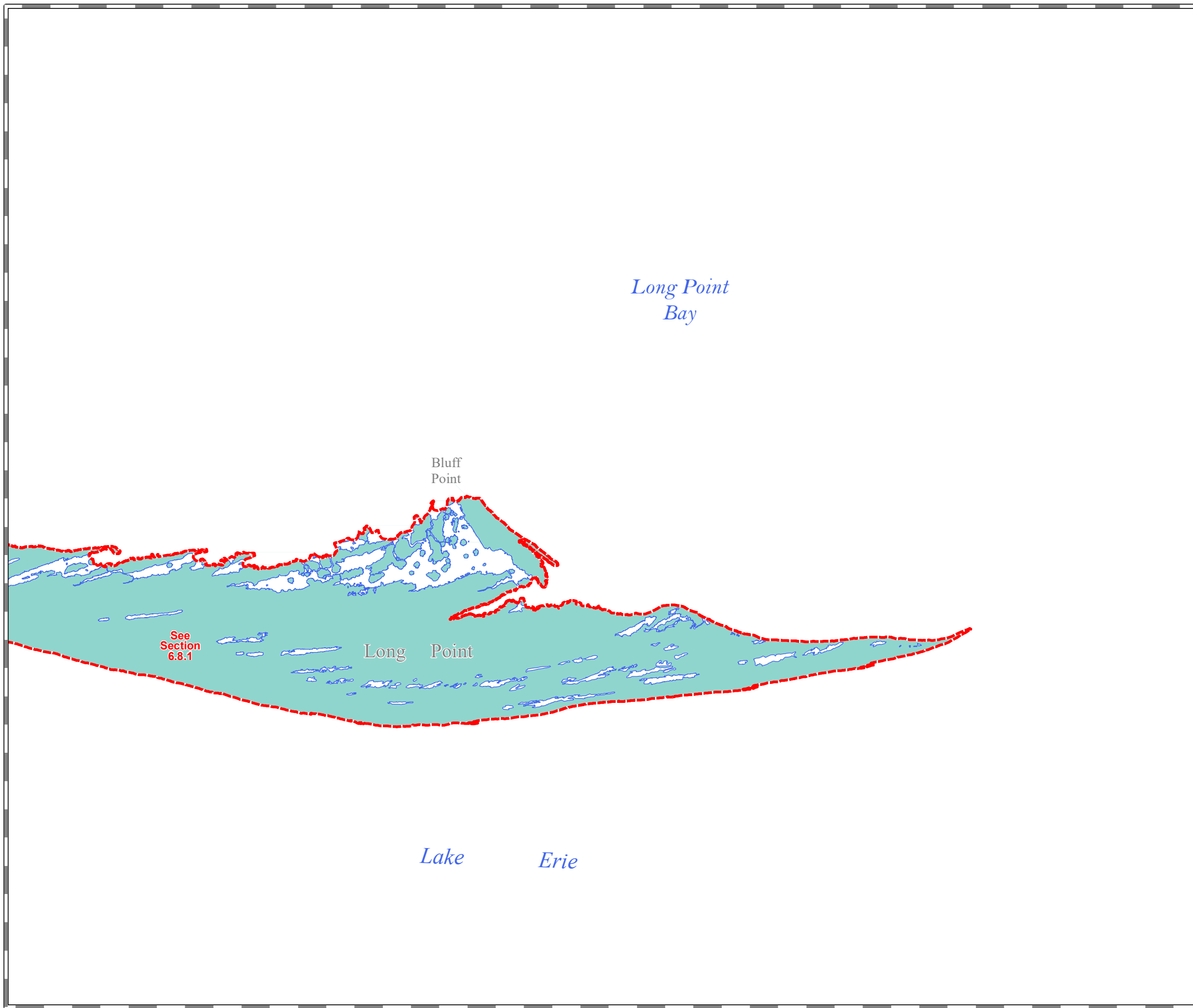
- Agricultural
- Hazard Lands
- Provincially Significant Wetland
- Hamlet
- Resort Residential
- Urban Residential
- Mixed Residential/Commercial
- Downtown
- Shopping Centre Commercial
- Commercial
- Protected Industrial
- Industrial
- Major Public Infrastructure
- Major Institutional
- Parks & Open Space
- Urban Waterfront
- Built Boundary
- Special Policy Area
- Site Specific Policy Area
- Industrial Influence
- Marine Use in Hazard Lands (Section 7.3.1(g)(iii))
- Urban Area Boundary
- Hamlet Area Boundary
- Resort Area Boundary

Revision Date: January 1, 2022

# Norfolk County OFFICIAL PLAN Schedule "B-14"

## LAND USE LEGEND

























- Agricultural 
- Hazard Lands 
- Provincially Significant Wetland 
- Hamlet 
- Resort Residential 
- Urban Residential 
- Mixed Residential/Commercial 
- Downtown 
- Shopping Centre Commercial 
- Commercial 
- Protected Industrial 
- Industrial 
- Major Public Infrastructure 
- Major Institutional 
- Parks & Open Space 
- Urban Waterfront 
- Built Boundary 
- Special Policy Area 
- Site Specific Policy Area 
- Industrial Influence 
- Marine Use in Hazard Lands (Section 7.3.1(g)(iii)) 
- Urban Area Boundary 
- Hamlet Area Boundary 
- Resort Area Boundary 

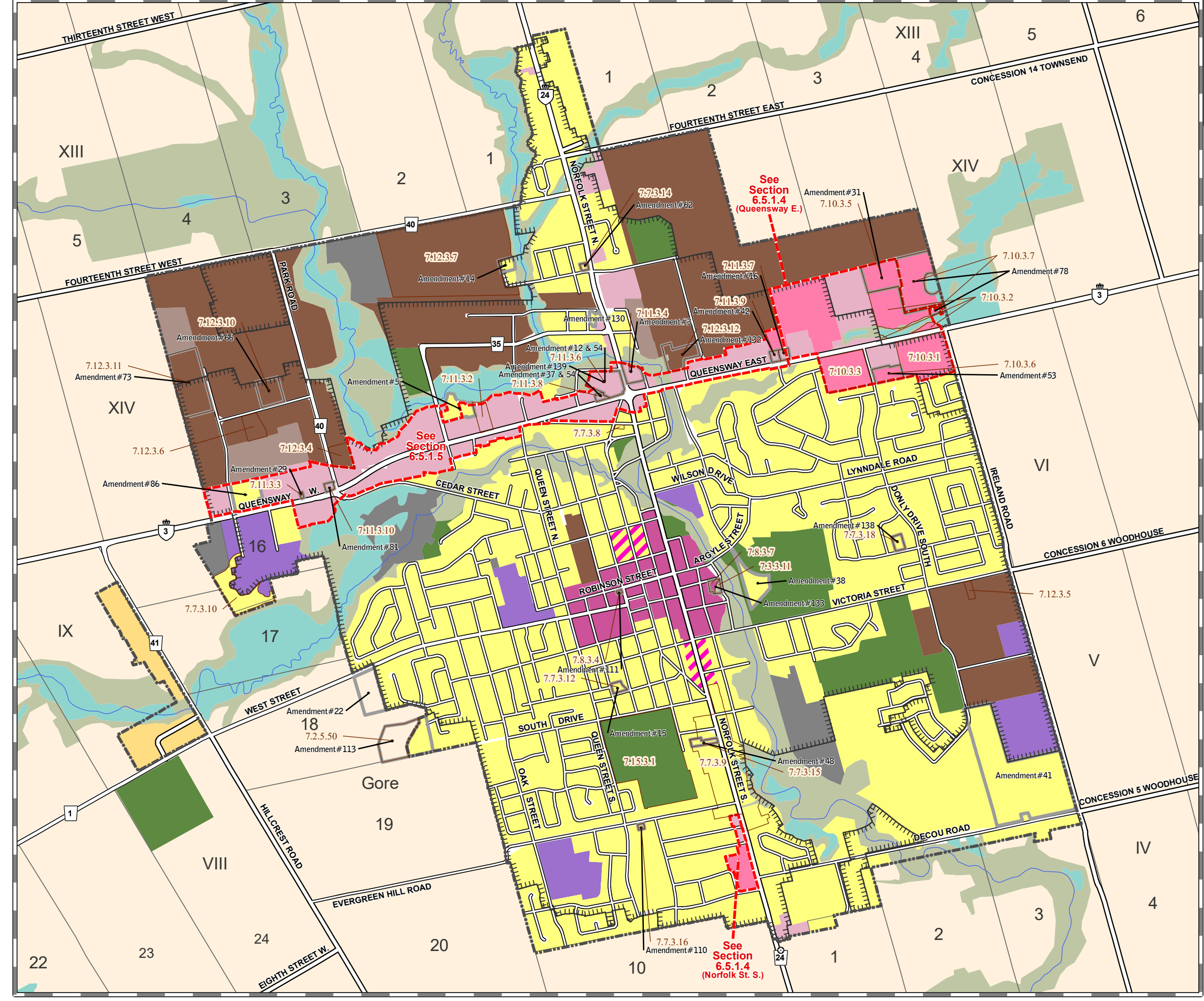
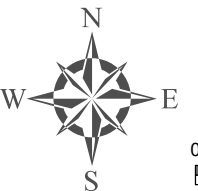


Revision Date: January 1, 2022

# Norfolk County OFFICIAL PLAN Schedule "B-15"

## LAND USE LEGEND

- Agricultural 
- Hazard Lands 
- Provincially Significant Wetland 
- Hamlet 
- Resort Residential 
- Urban Residential 
- Mixed Residential/Commercial 
- Downtown 
- Shopping Centre Commercial 
- Commercial 
- Protected Industrial 
- Industrial 
- Major Public Infrastructure 
- Major Institutional 
- Parks & Open Space 
- Urban Waterfront 
- Built Boundary 
- Special Policy Area 
- Site Specific Policy Area 
- Industrial Influence 
- Marine Use in Hazard Lands (Section 7.3.1(g)(iii)) 
- Urban Area Boundary 
- Hamlet Area Boundary 
- Resort Area Boundary 



























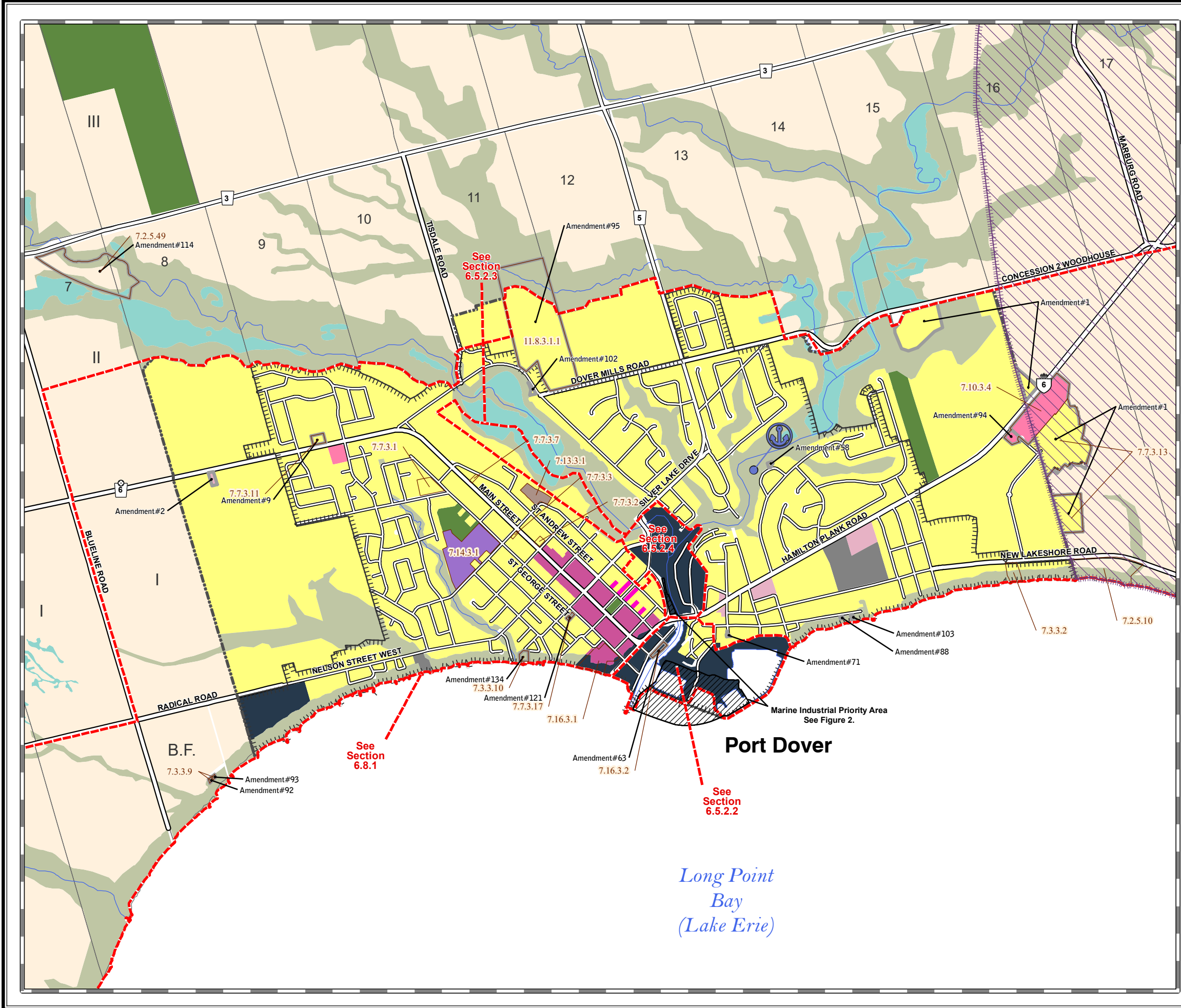
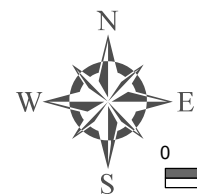
Revision Date: January 1, 2022



# Norfolk County OFFICIAL PLAN Schedule "B-16"

## LAND USE LEGEND

























- Agricultural 
- Hazard Lands 
- Provincially Significant Wetland 
- Hamlet 
- Resort Residential 
- Urban Residential 
- Mixed Residential/Commercial 
- Downtown 
- Shopping Centre Commercial 
- Commercial 
- Protected Industrial 
- Industrial 
- Major Public Infrastructure 
- Major Institutional 
- Parks & Open Space 
- Urban Waterfront 
- Built Boundary 
- Special Policy Area 
- Site Specific Policy Area 
- Industrial Influence 
- Marine Use in Hazard Lands (Section 7.3.1(g)(iii)) 
- Urban Area Boundary 
- Hamlet Area Boundary 
- Resort Area Boundary 

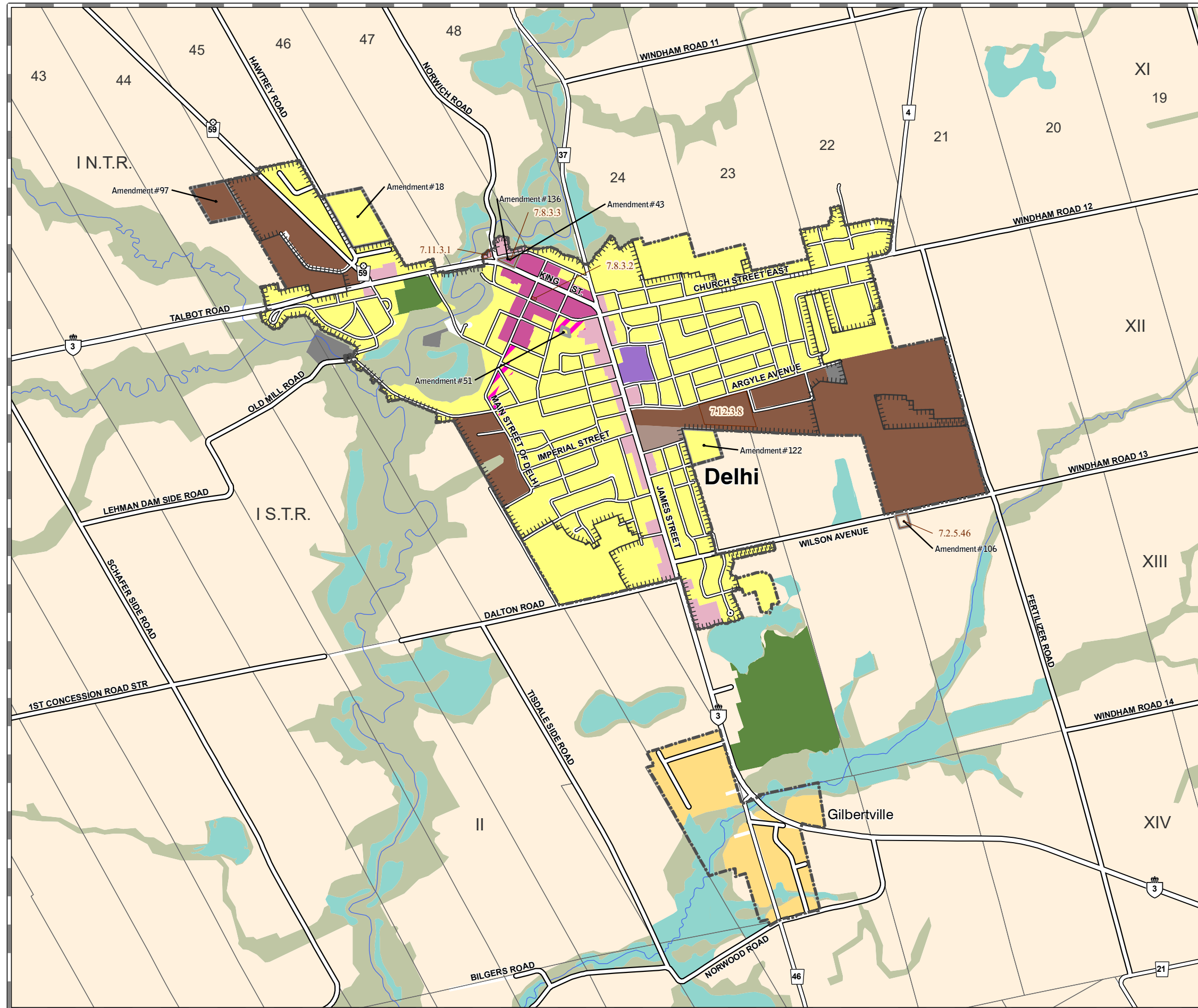



Revision Date: January 1, 2022

# Norfolk County OFFICIAL PLAN Schedule "B-17"

























## LAND USE LEGEND

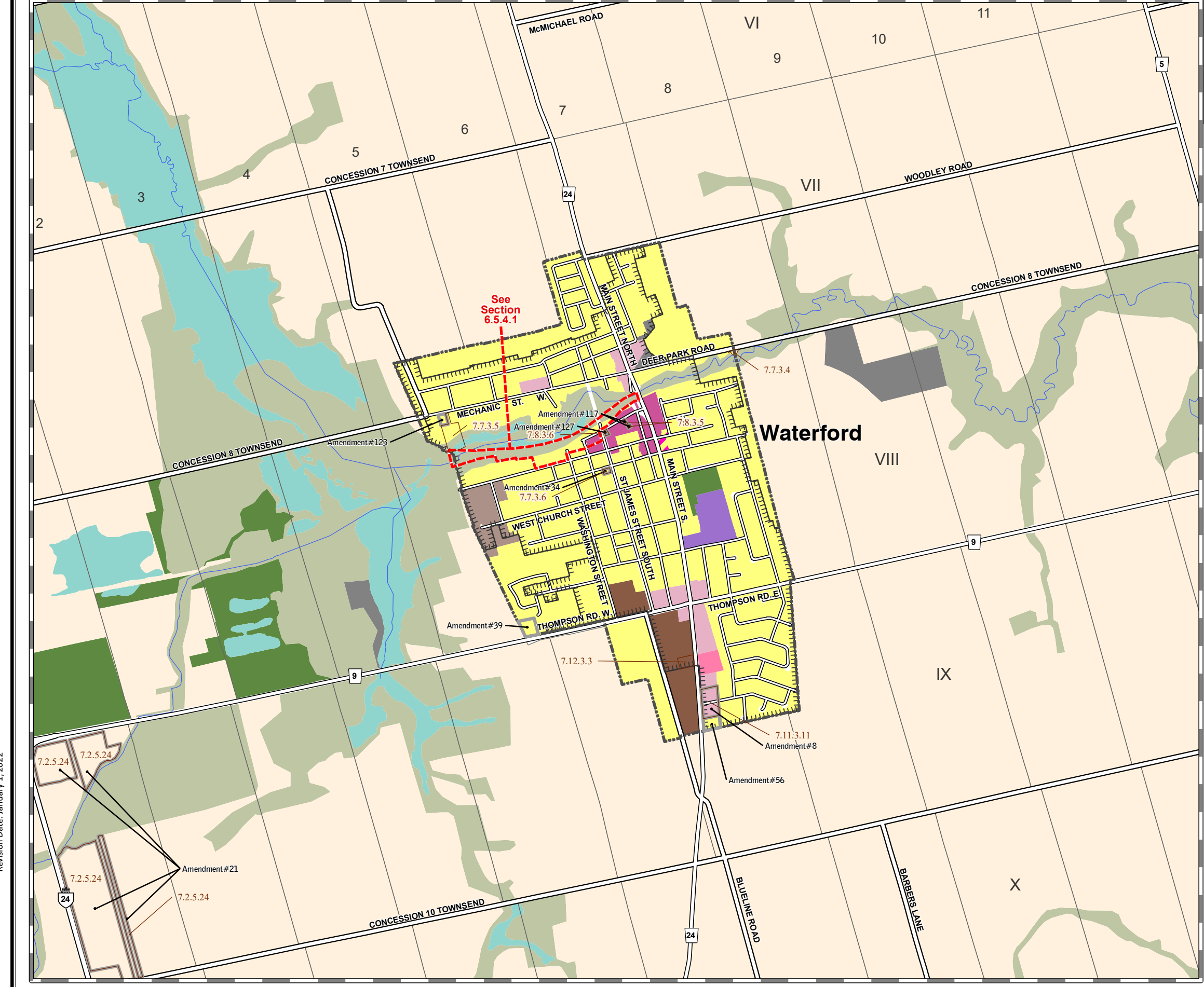
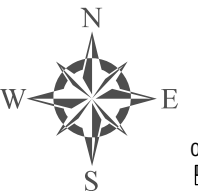
- Agricultural 
- Hazard Lands 
- Provincially Significant Wetland 
- Hamlet 
- Resort Residential 
- Urban Residential 
- Mixed Residential/Commercial 
- Downtown 
- Shopping Centre Commercial 
- Commercial 
- Protected Industrial 
- Industrial 
- Major Public Infrastructure 
- Major Institutional 
- Parks & Open Space 
- Urban Waterfront 
- Built Boundary 
- Special Policy Area 
- Site Specific Policy Area 
- Industrial Influence 
- Marine Use in Hazard Lands (Section 7.3.1(g)(iii)) 
- Urban Area Boundary 
- Hamlet Area Boundary 
- Resort Area Boundary 



# Norfolk County OFFICIAL PLAN Schedule "B-18"

## LAND USE LEGEND

























- Agricultural 
- Hazard Lands 
- Provincially Significant Wetland 
- Hamlet 
- Resort Residential 
- Urban Residential 
- Mixed Residential/Commercial 
- Downtown 
- Shopping Centre Commercial 
- Commercial 
- Protected Industrial 
- Industrial 
- Major Public Infrastructure 
- Major Institutional 
- Parks & Open Space 
- Urban Waterfront 
- Built Boundary 
- Special Policy Area 
- Site Specific Policy Area 
- Industrial Influence 
- Marine Use in Hazard Lands (Section 7.3.1(g)(iii)) 
- Urban Area Boundary 
- Hamlet Area Boundary 
- Resort Area Boundary 

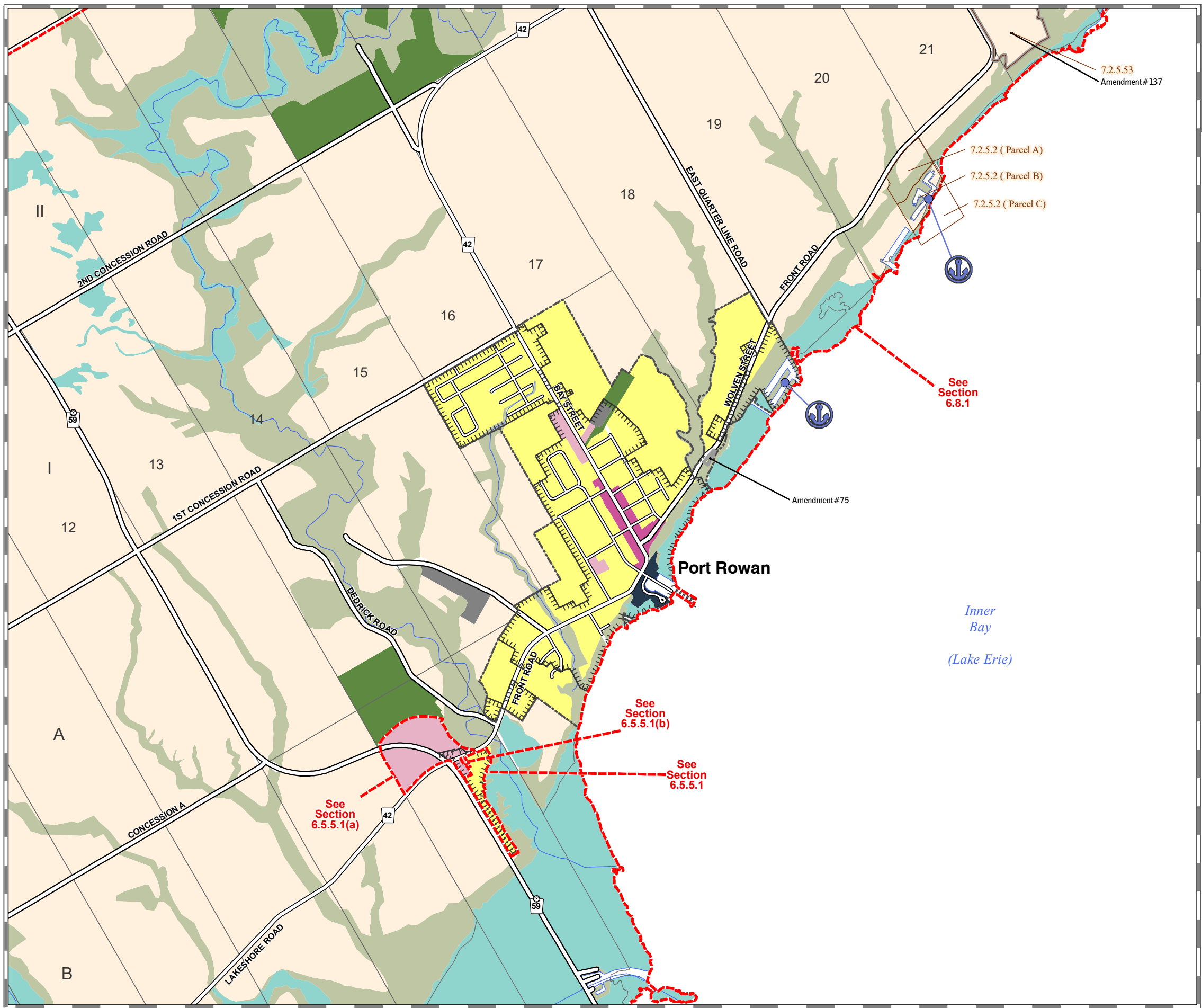
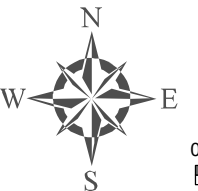


Revision Date: January 1, 2022

# Norfolk County OFFICIAL PLAN Schedule "B-19"
























## LAND USE LEGEND

- Agricultural 
- Hazard Lands 
- Provincially Significant Wetland 
- Hamlet 
- Resort Residential 
- Urban Residential 
- Mixed Residential/Commercial 
- Downtown 
- Shopping Centre Commercial 
- Commercial 
- Protected Industrial 
- Industrial 
- Major Public Infrastructure 
- Major Institutional 
- Parks & Open Space 
- Urban Waterfront 
- Built Boundary 
- Special Policy Area 
- Site Specific Policy Area 
- Industrial Influence 
- Marine Use in Hazard Lands (Section 7.3.1(g)(iii)) 
- Urban Area Boundary 
- Hamlet Area Boundary 
- Resort Area Boundary 



# Norfolk County OFFICIAL PLAN Schedule "B-20"

## LAND USE LEGEND

- Agricultural 
- Hazard Lands 
- Provincially Significant Wetland 
- Hamlet 
- Resort Residential 
- Urban Residential 
- Mixed Residential/Commercial 
- Downtown 
- Shopping Centre Commercial 
- Commercial 
- Protected Industrial 
- Industrial 
- Major Public Infrastructure 
- Major Institutional 
- Parks & Open Space 
- Urban Waterfront 
- Built Boundary 
- Special Policy Area 
- Site Specific Policy Area 
- Industrial Influence 
- Marine Use in Hazard Lands (Section 7.3.1(g)(iii)) 
- Urban Area Boundary 
- Hamlet Area Boundary 
- Resort Area Boundary 