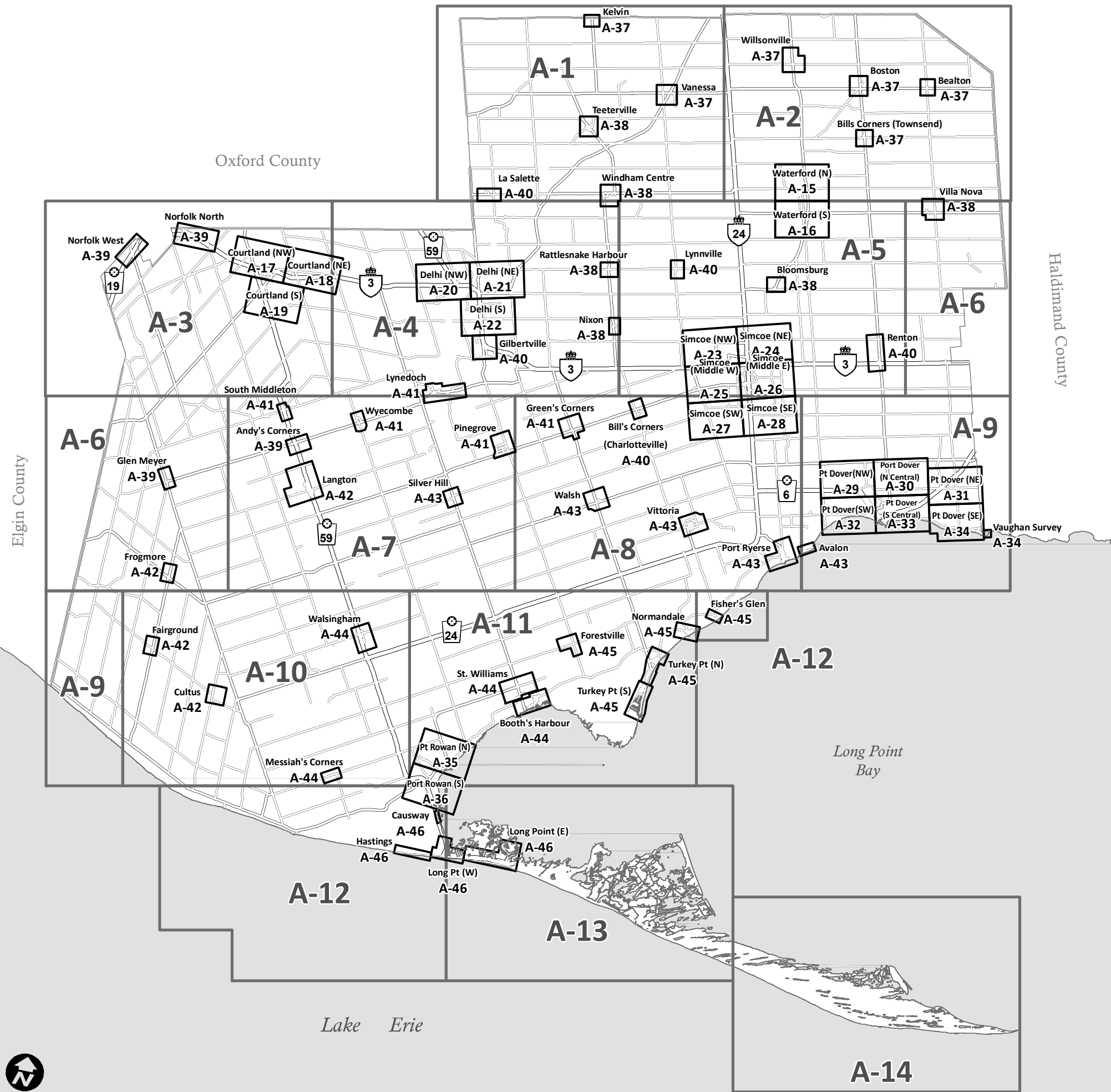


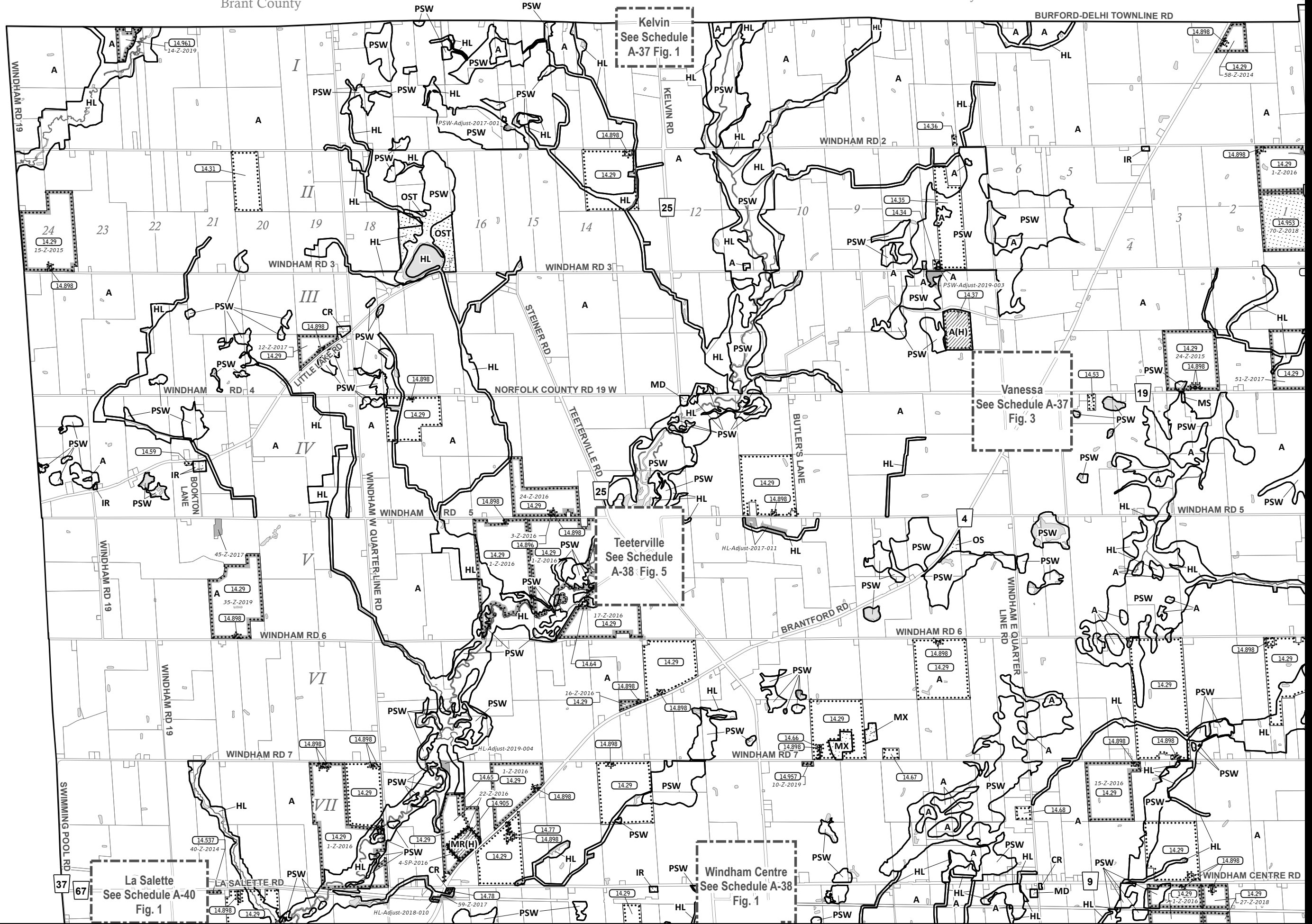
Legend

- Zone (No Holding)
- Special Provision
- Zone (Holding)
- Site Plan
- 15-2-2015 Amendment

List of Zones

- R1-A - Residential R1-A
- R1-B - Residential R1-B
- R2 - Residential R2
- R3 - Residential R3
- R4 - Residential R4
- R5 - Residential R5
- R6 - Residential R6
- RH - Hamlet Residential
- RR - Resort Residential
- CBD - Central Business District
- CSC - Shopping Centre Commercial
- CS - Service Commercial
- CRB - Residential Commercial Business
- CN - Neighbourhood Commercial
- CHA - Hamlet Commercial
- CR - Rural Commercial
- CRA - Resort Area Commercial
- CM - Marine Commercial
- MG - General Industrial
- ML - Light Industrial
- MD - Disposal Industrial
- MX - Extractive Industrial
- MR - Rural Industrial
- MM - Marine Industrial
- MS - Special Industrial
- IC - Community Institutional
- IN - Neighbourhood Institutional
- IR - Rural Institutional
- OS - Open Space
- OST - Open Space Tent and Trailer
- PSW - Provincially Significant Wetland
- HL - Hazard Land
- A - Agricultural
- D - Development





Revision Date: January 01, 2021



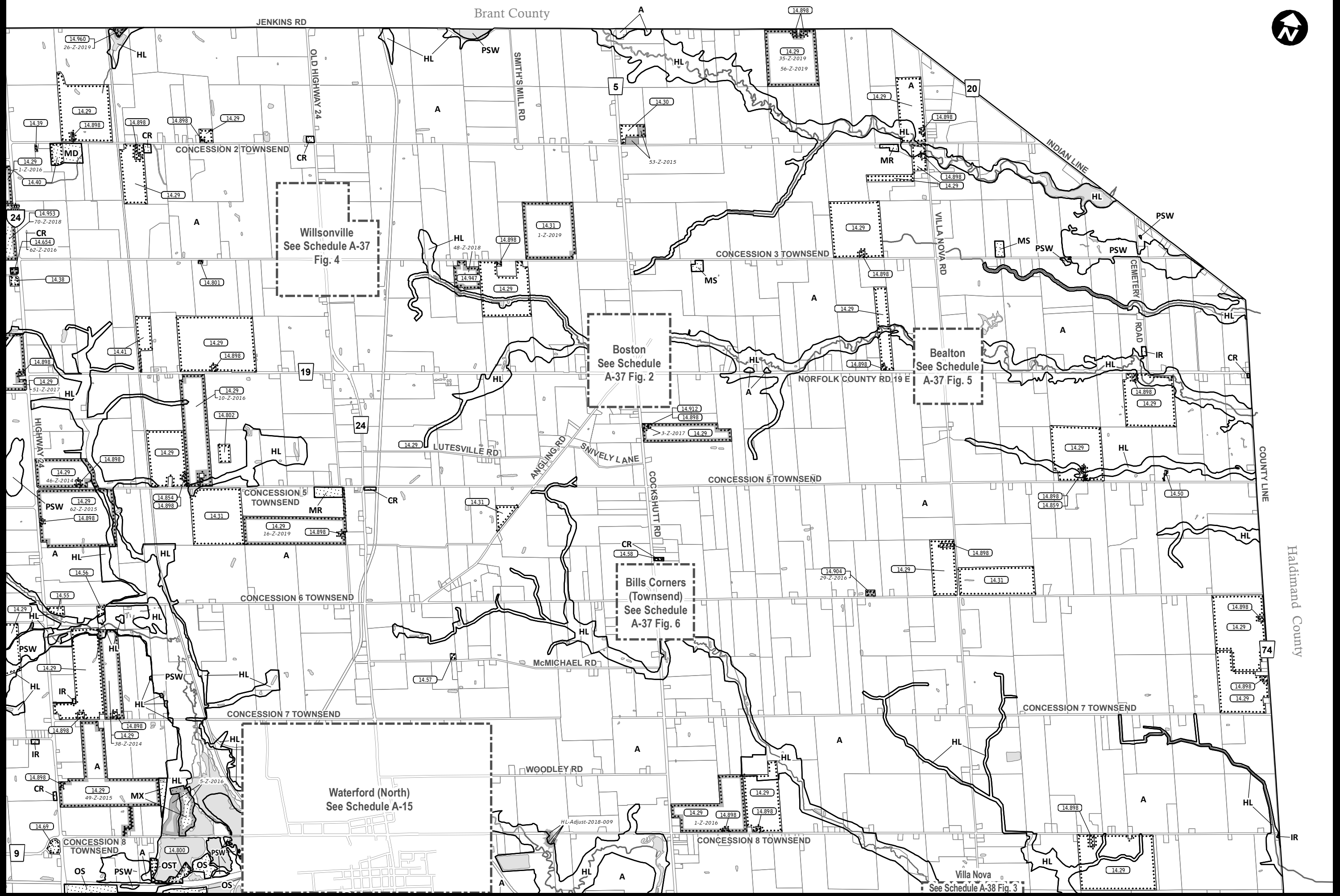
0 250 500 1,000 1,500 2,000 2,500 Meters



Brant County

Haldimand County

Revision Date: January 01, 2021



Willsonville
See Schedule A-37
Fig. 4

Boston
See Schedule
A-37 Fig. 2

Bealton
See Schedule
A-37 Fig. 5

Bills Corners
(Townsend)
See Schedule
A-37 Fig. 6

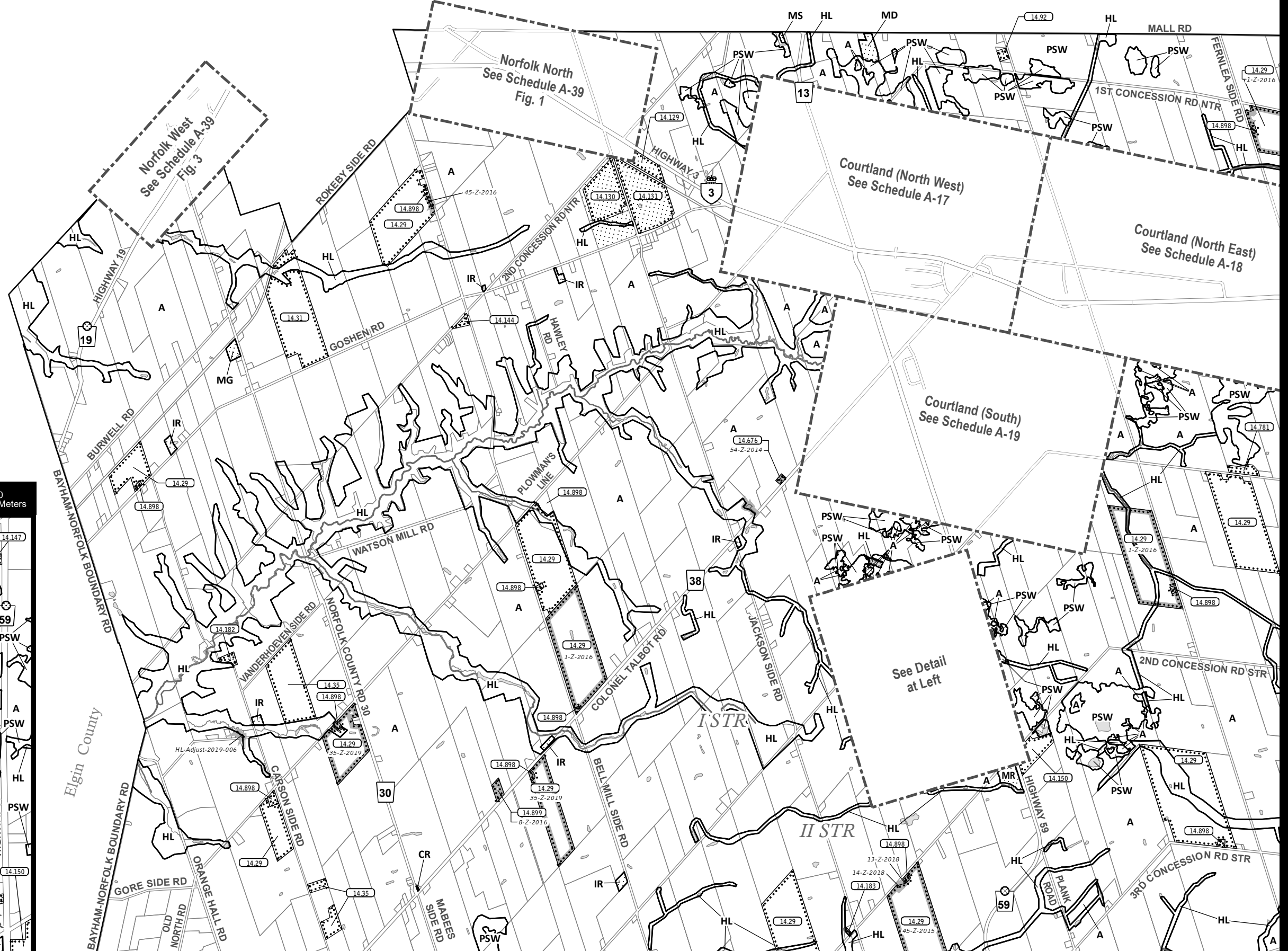
Waterford (North)
See Schedule A-15

Villa Nova
See Schedule A-38 Fig. 3



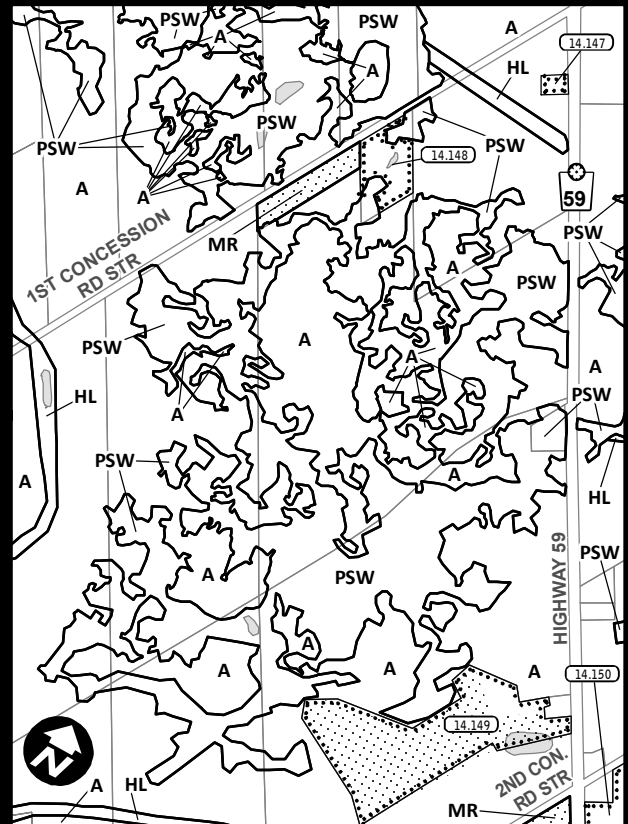


Oxford County



Detail

0 100 200 300 400 500 Meters



Revision Date: January 01, 2021



0 250 500 1,000 1,500 2,000 2,500 Meters



Oxford County



Revision Date: January 01, 2021

Schedule A-4

0 250 500 1,000 1,500 2,000 2,500 Meters

Courtland (North East)
See Schedule A-18

Windham Centre
See Schedule A-38 Fig. 1

Rattlesnake
Harbour
See Schedule
A-38 Fig. 4

Nixon
See
Schedule
A-38
Fig. 2

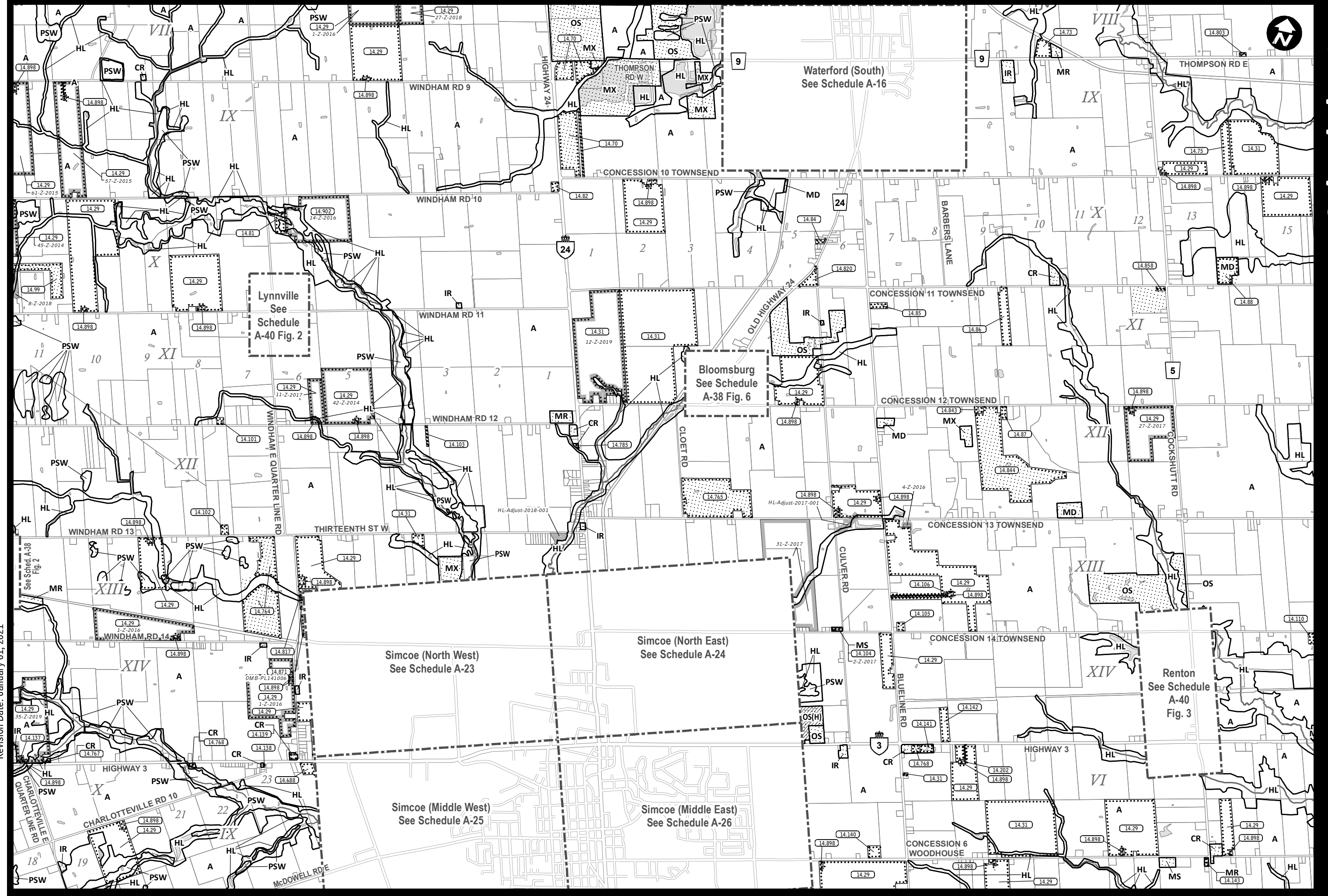
Delhi (North West)
See Schedule A-20

Delhi (North East)
See Schedule A-21

Delhi (South)
See Schedule A-22

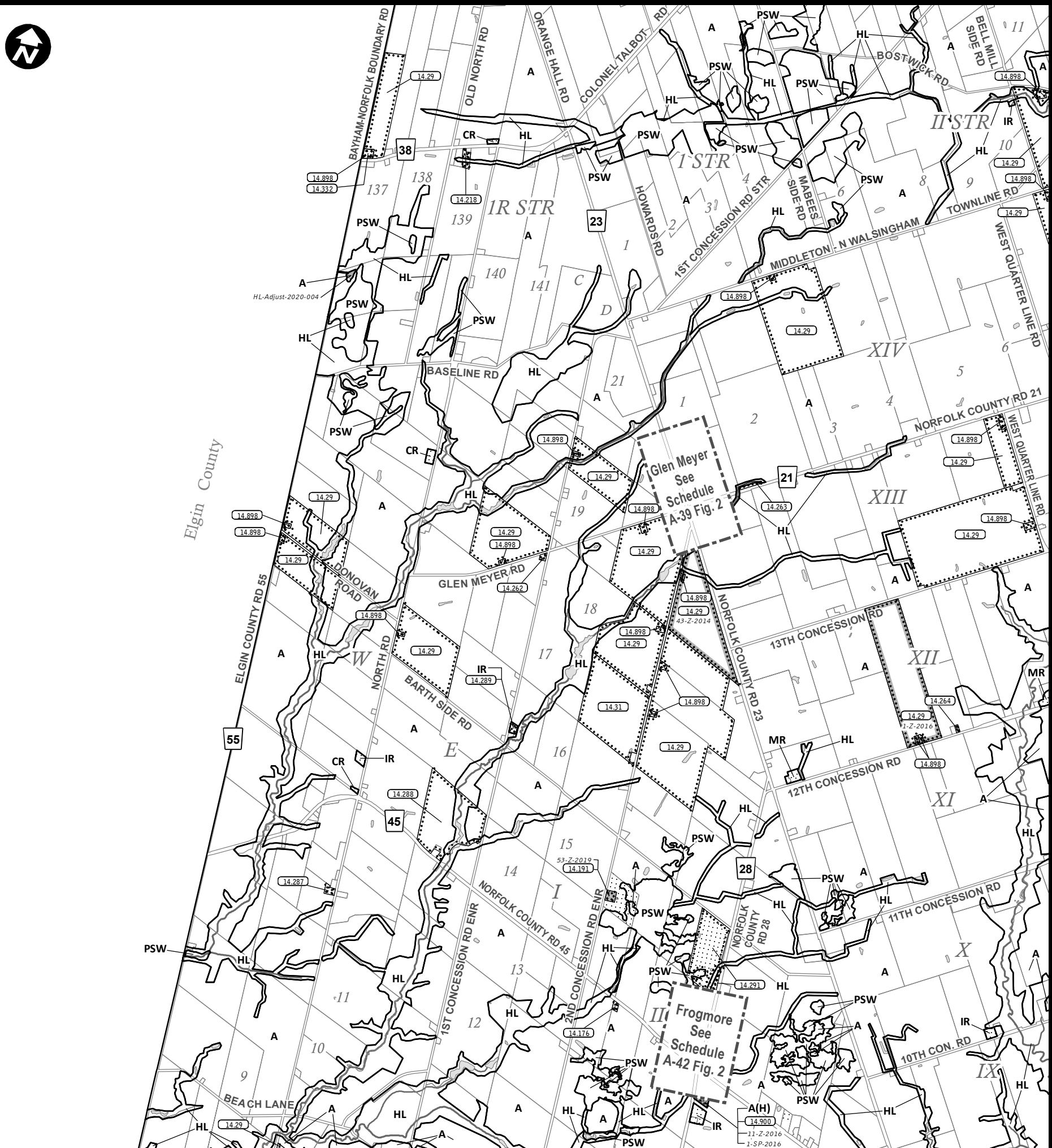
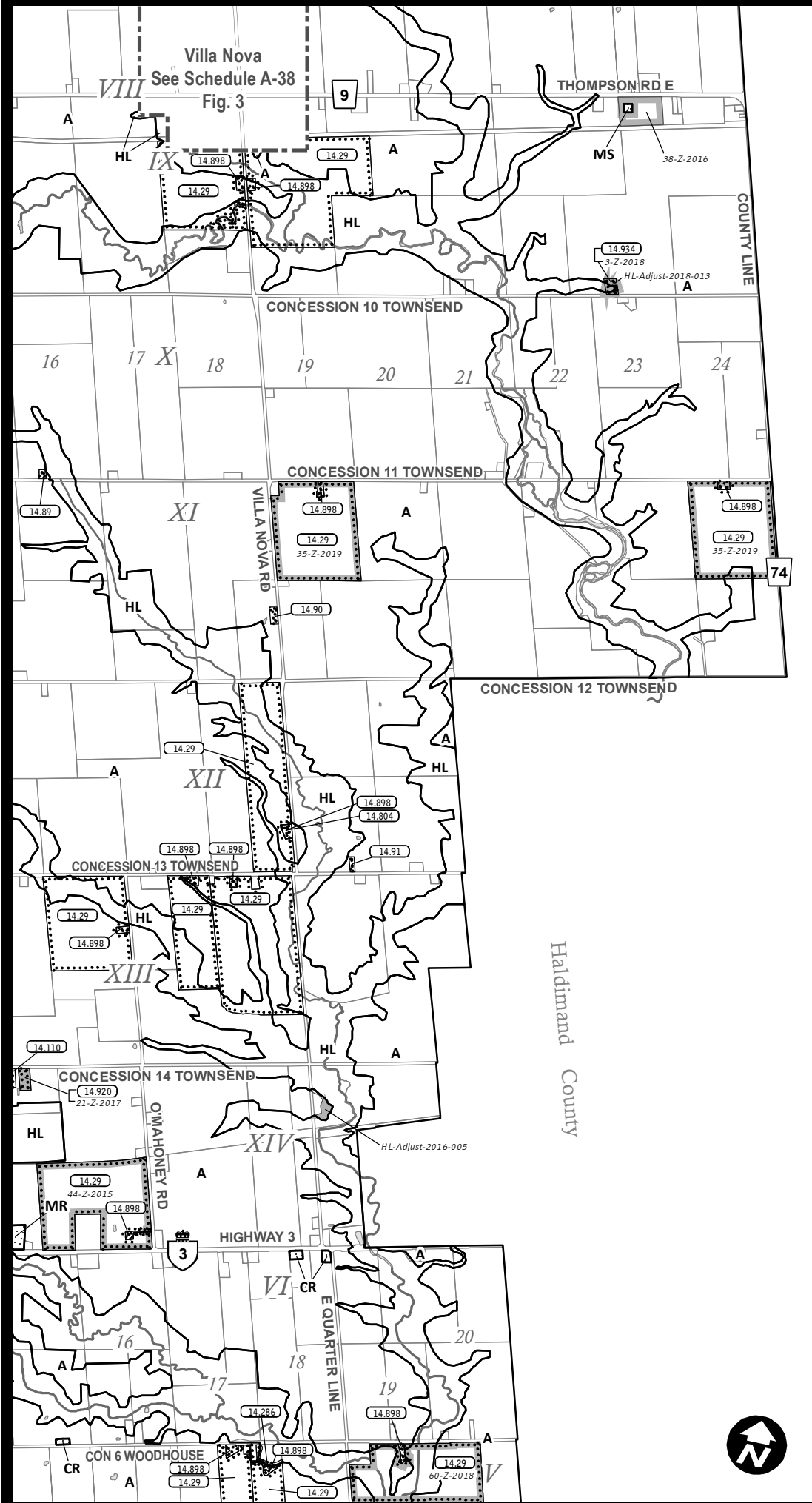
Gilbertville
See Schedule A-40
Fig. 4

Lynedoch
See Schedule A-41
Fig. 5



Revision Date: January 01, 2021



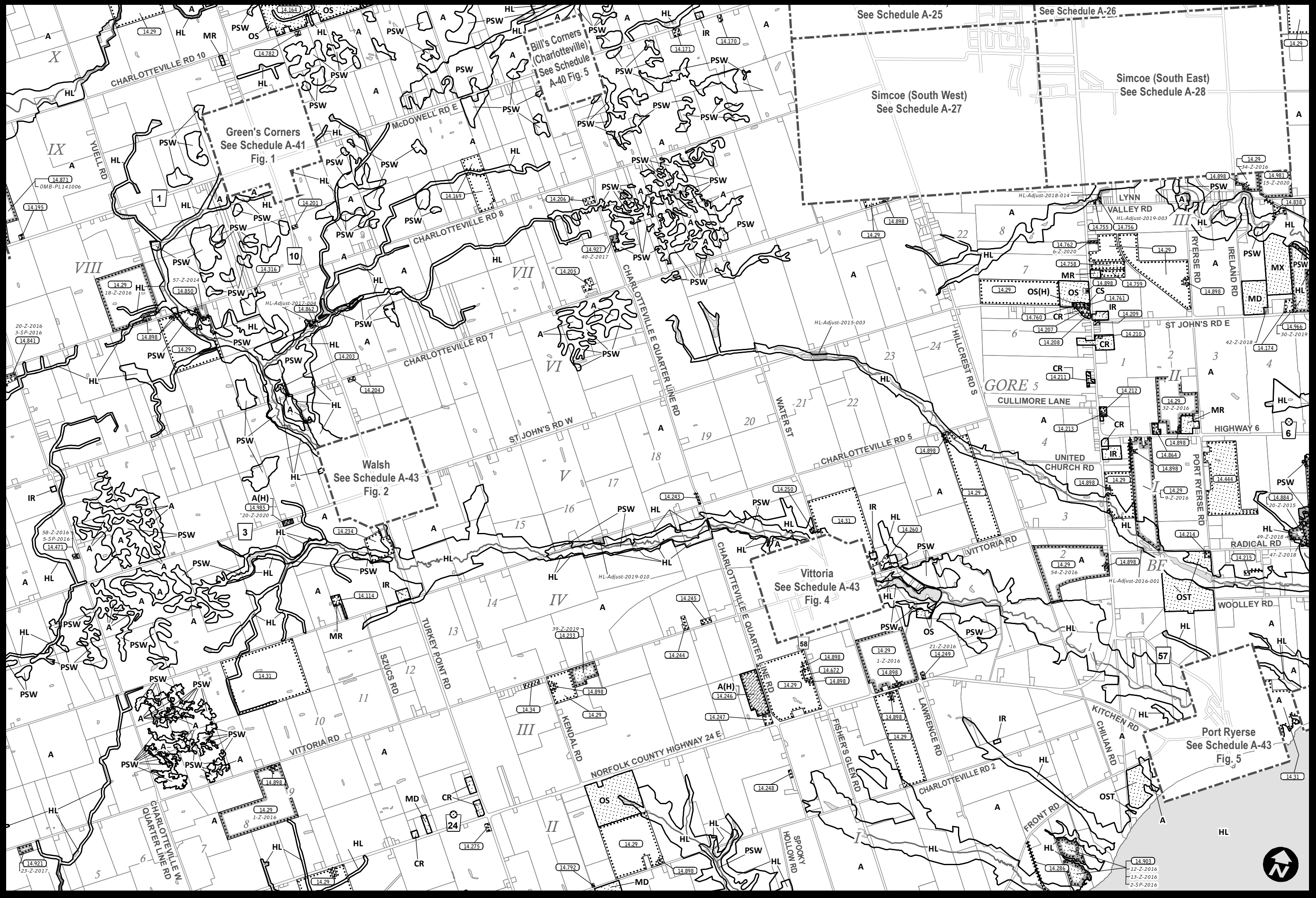


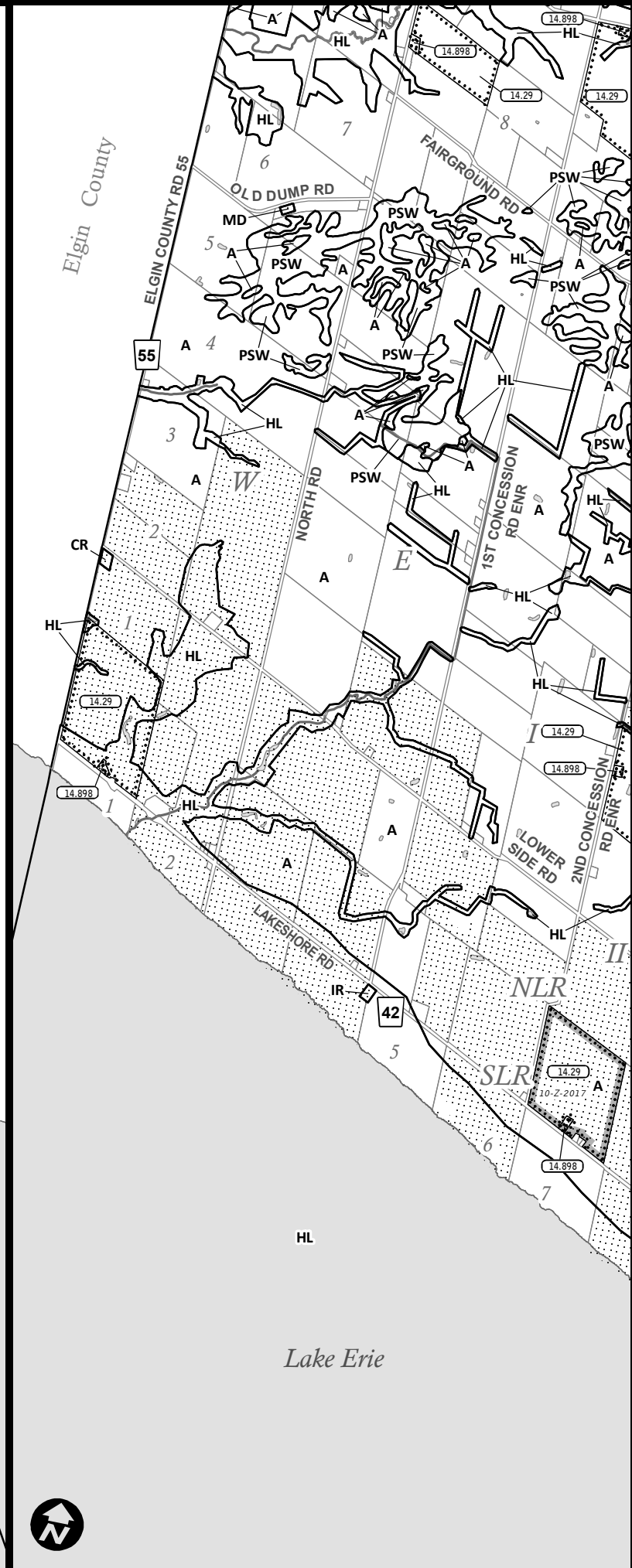
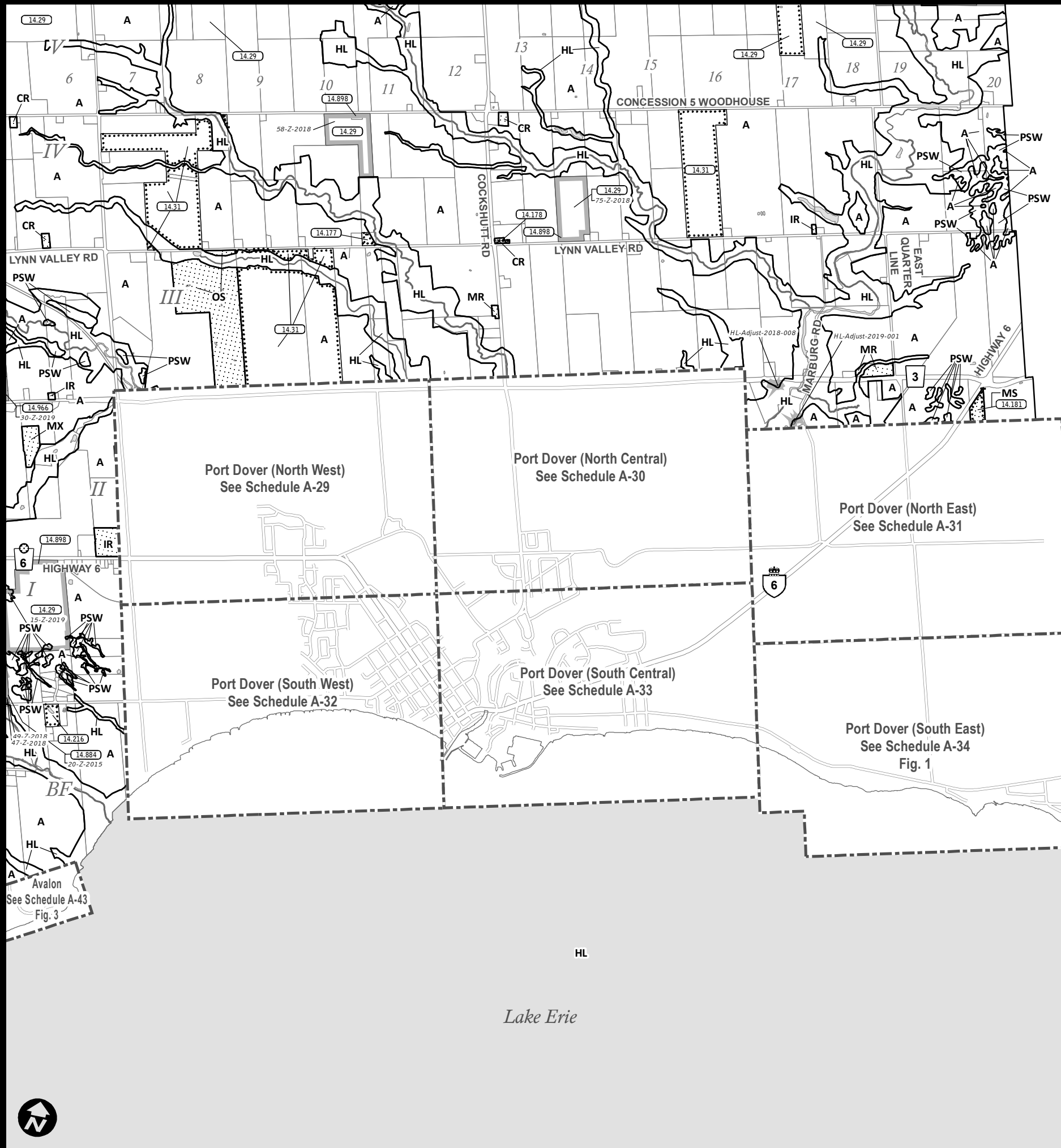
Revision Date: January 01, 2021



Schedule A-7

0 250 500 1,000 1,500 2,000 2,500 Meters









Revision Date: January 01, 2021





Port Rowan (South)
See Schedule A-36
Fig. 1

Causway
See Schedule A-46
Fig. 1

Long Point
(West)
See
Schedule
A-46 Fig. 2


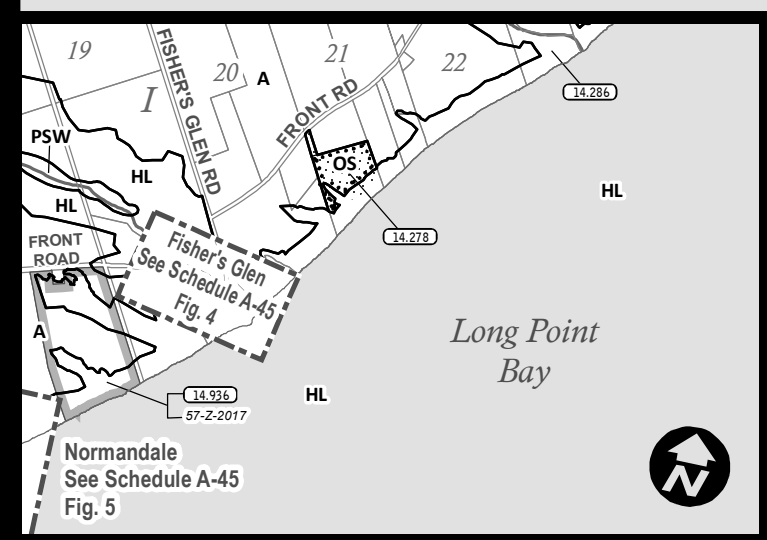
Hastings
See Schedule A-46 Fig. 3

HL

Lake Erie

Long Point
Bay

Revision Date: January 01, 2021



Port Rowan
(South)
See
Schedule
A-36
Fig. 1

Long Point (West)
See Schedule A-46
Fig. 2

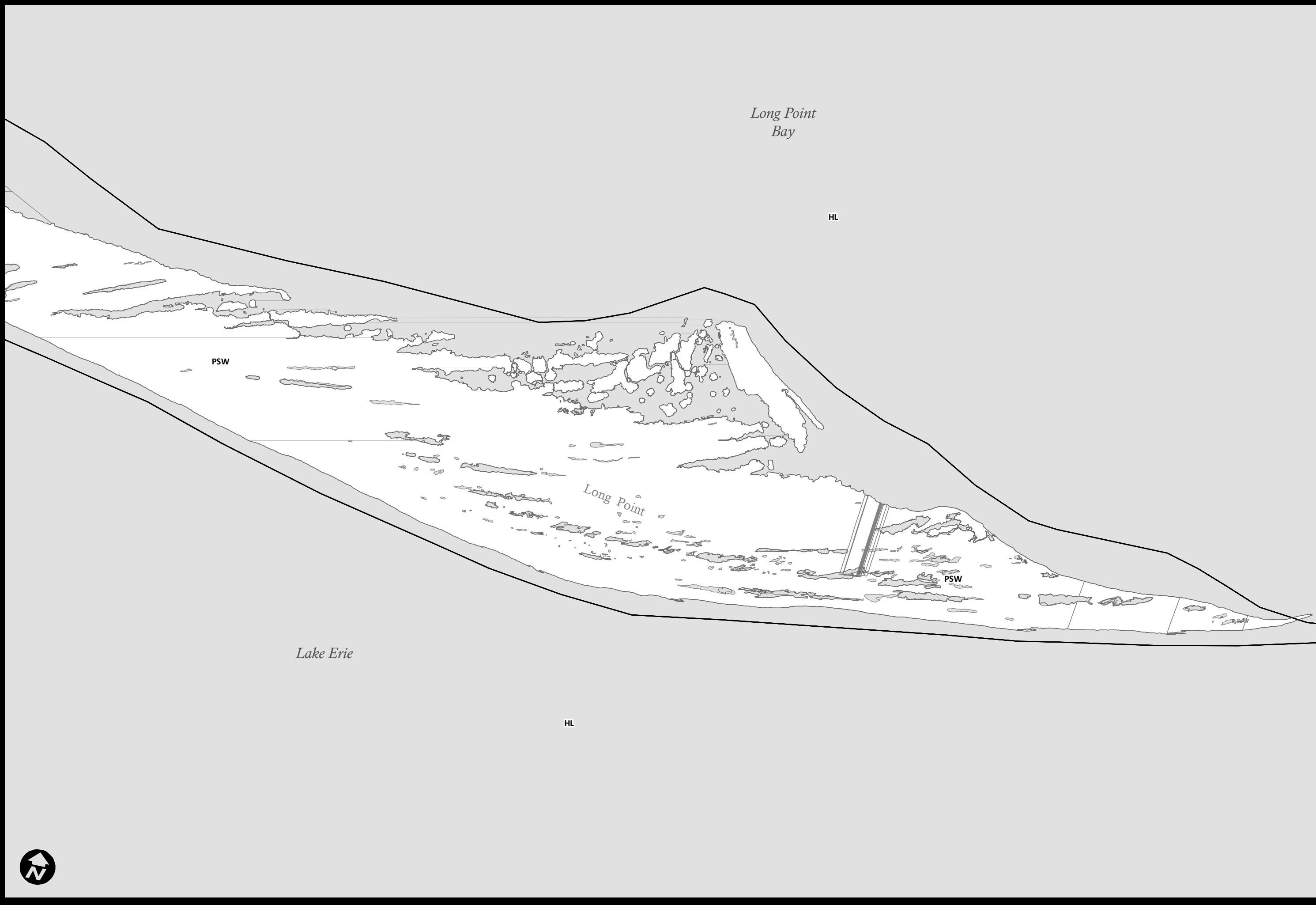
Long Point (East)
See Schedule A-46
Fig. 4

Revision Date: January 01, 2021



Schedule A-13





*Long Point
Bay*

HL

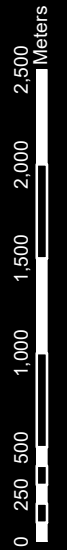
PSW

Long Point

PSW

Lake Erie

HL





Waterford
(North)

Schedule A-15

Revision Date: January 01, 2021





Schedule A-16

**Waterford
(South)**



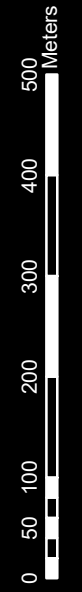
Courtland (North West)



Revision Date: January 01, 2021



Courtland (North East)



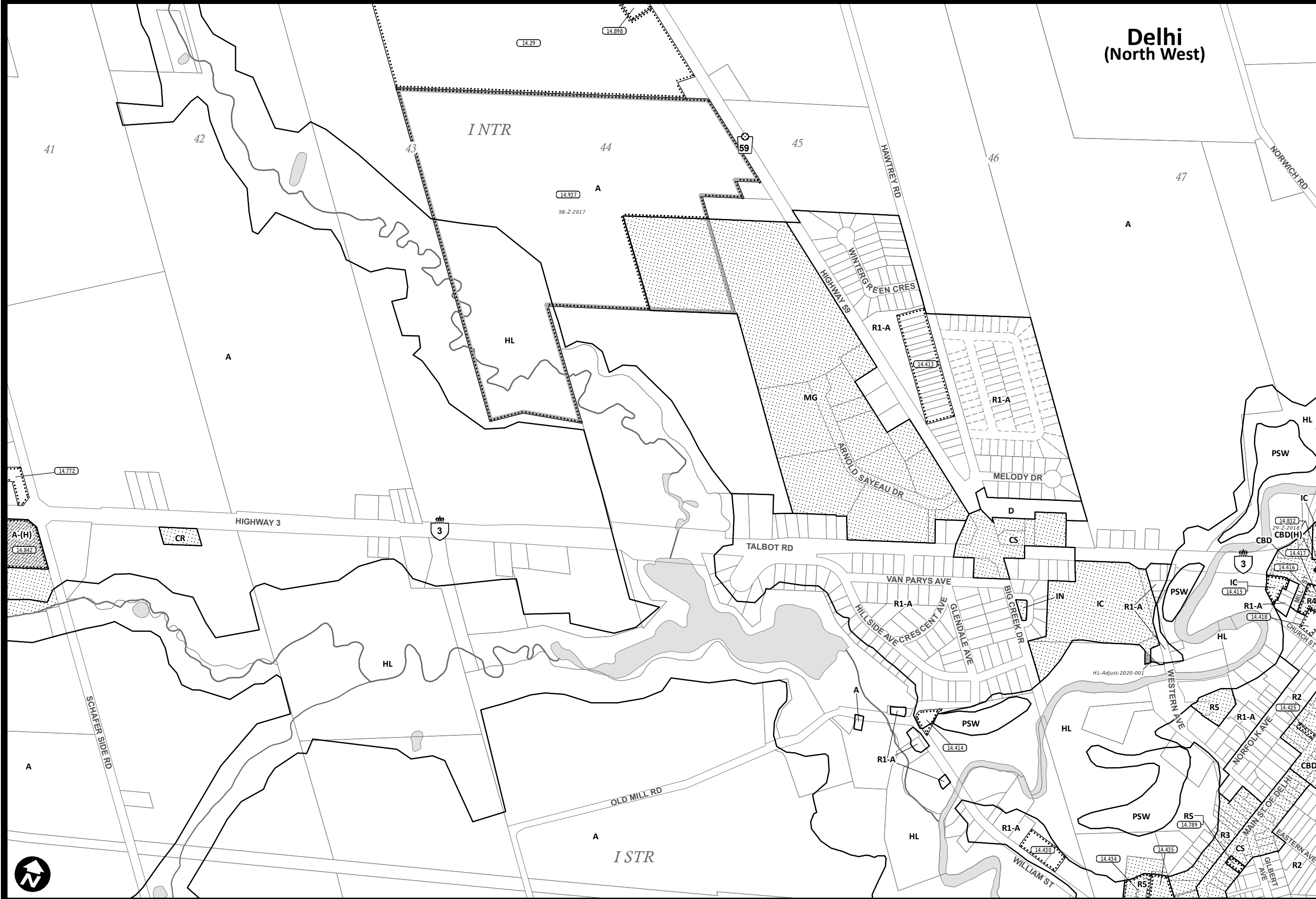


**Courtland
(South)**

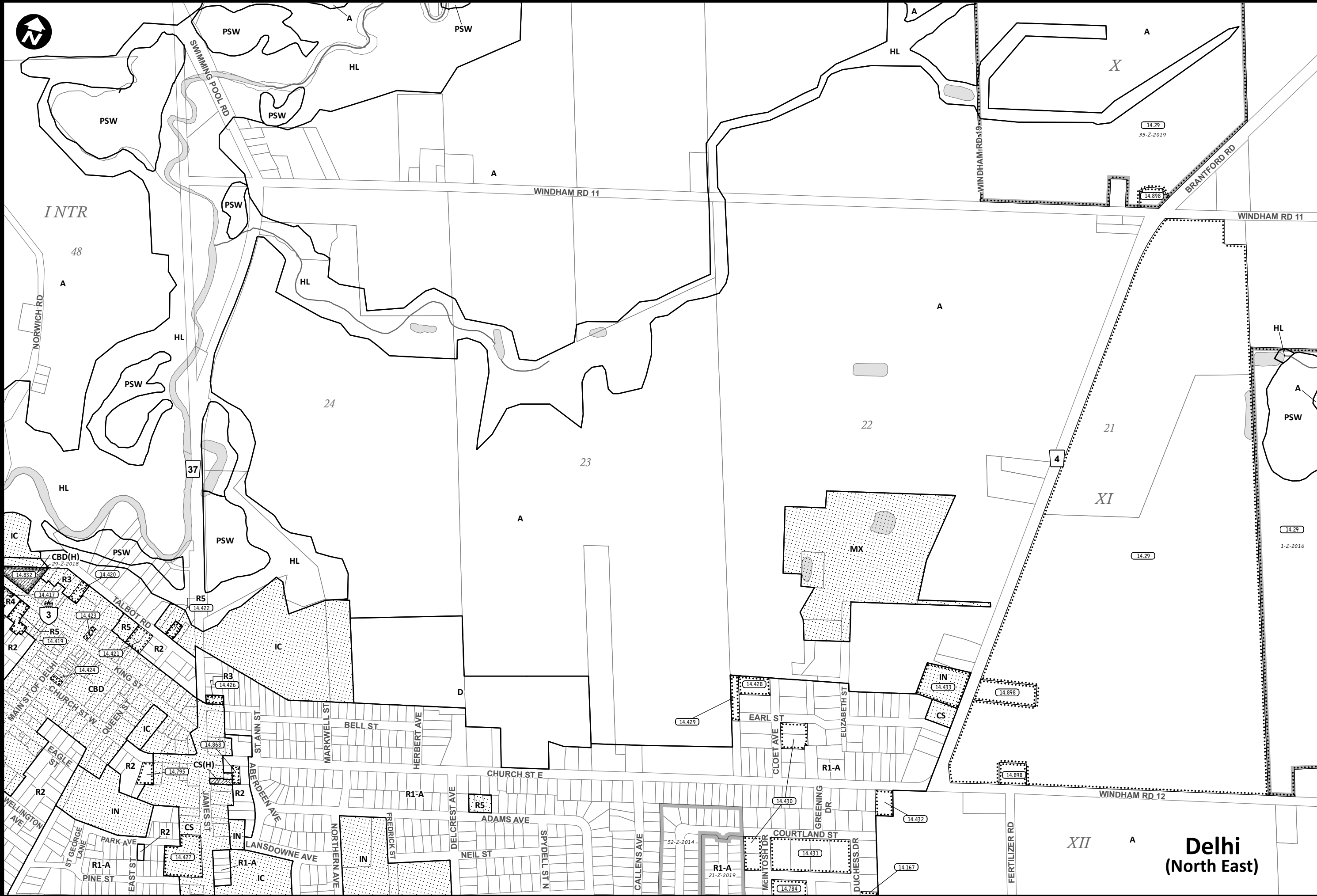


Delhi (North West)

Schedule A-20



Revision Date: January 01, 2021



Schedule A-21

Delhi (South)



Simcoe (North West)

Schedule A-23

Revision Date: January 01, 2021

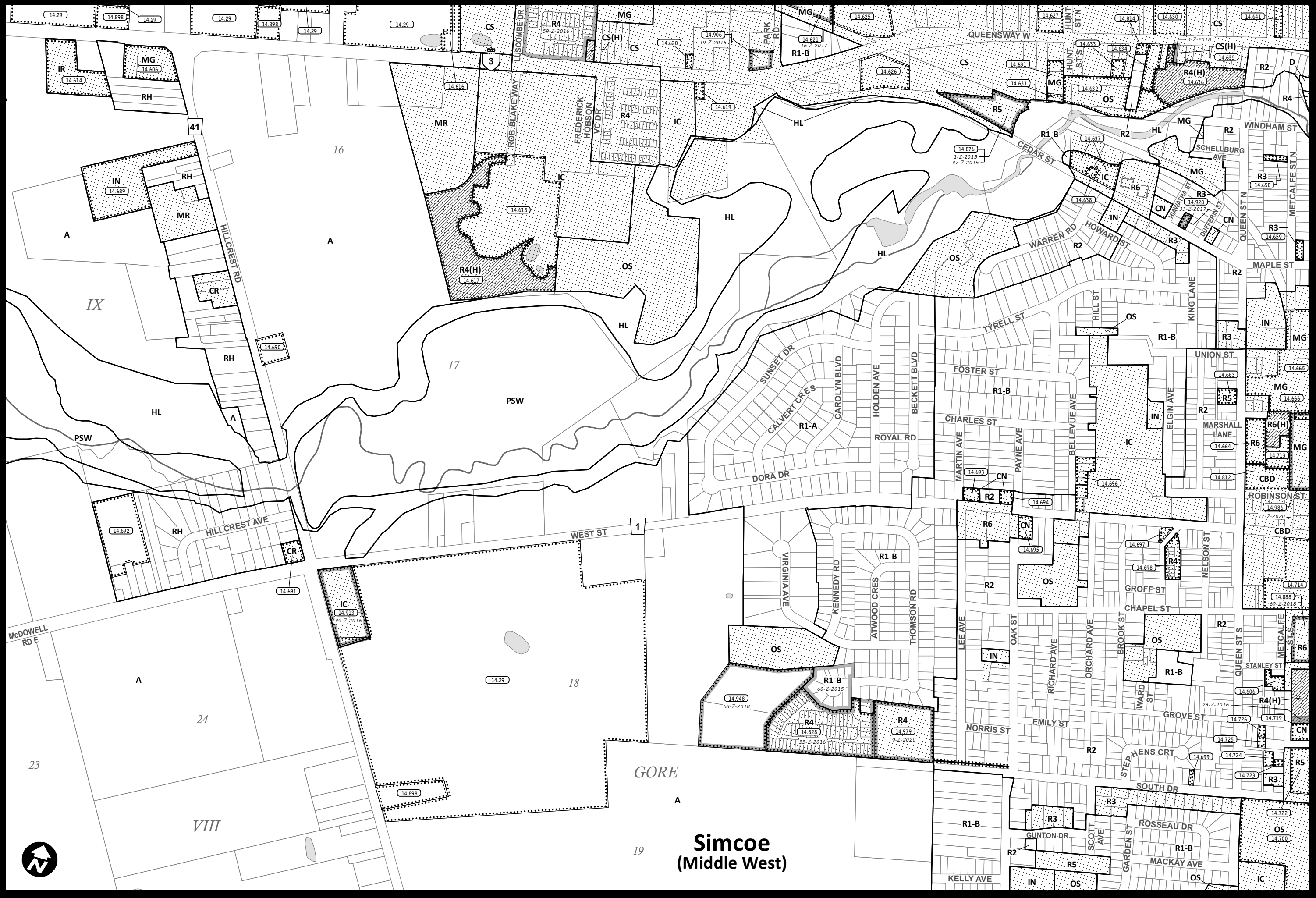


Simcoe
(North East)



Revision Date: January 01, 2021





GORE

**Simcoe
(Middle West)**



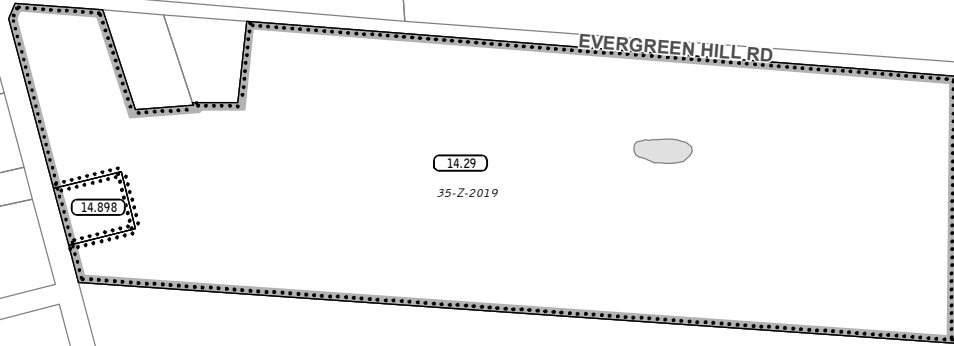
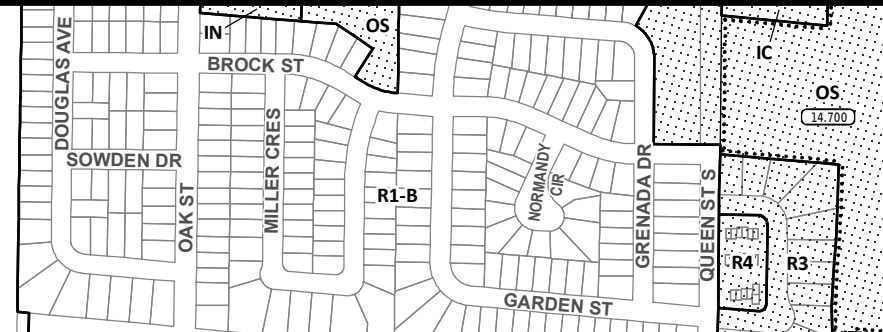




Simcoe (South West)

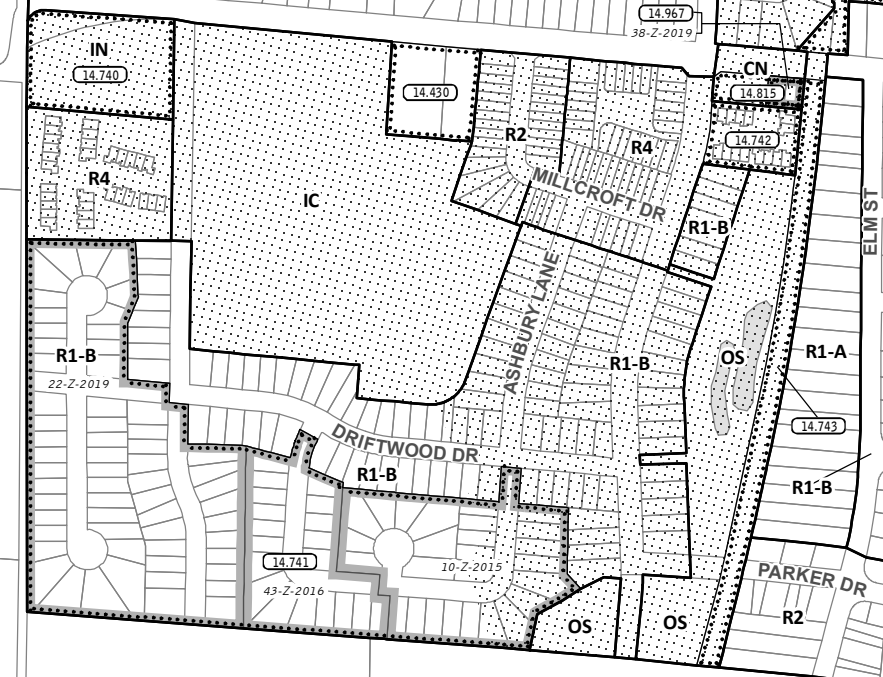
VIII

A 19



EIGHTH ST W

20



CHARLOTTEVILLE RD 8

14.172

A

24

HILLCREST RD

A

GORE

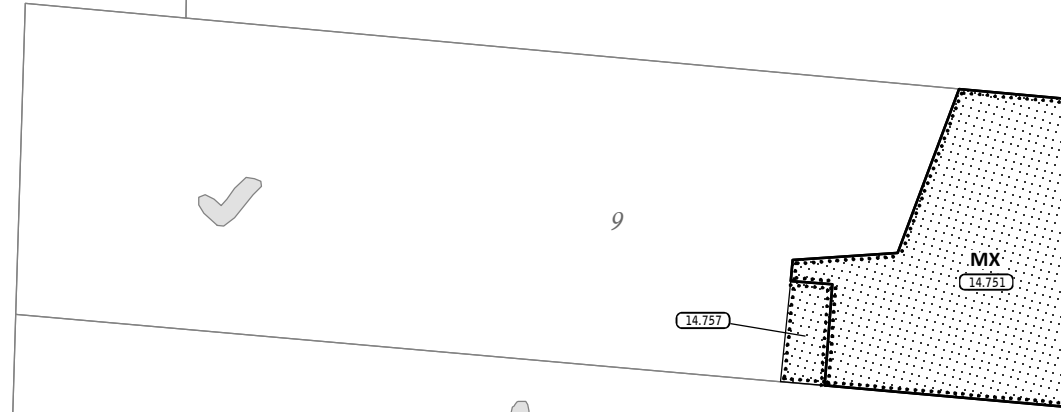
10

23

VII

21

14.29



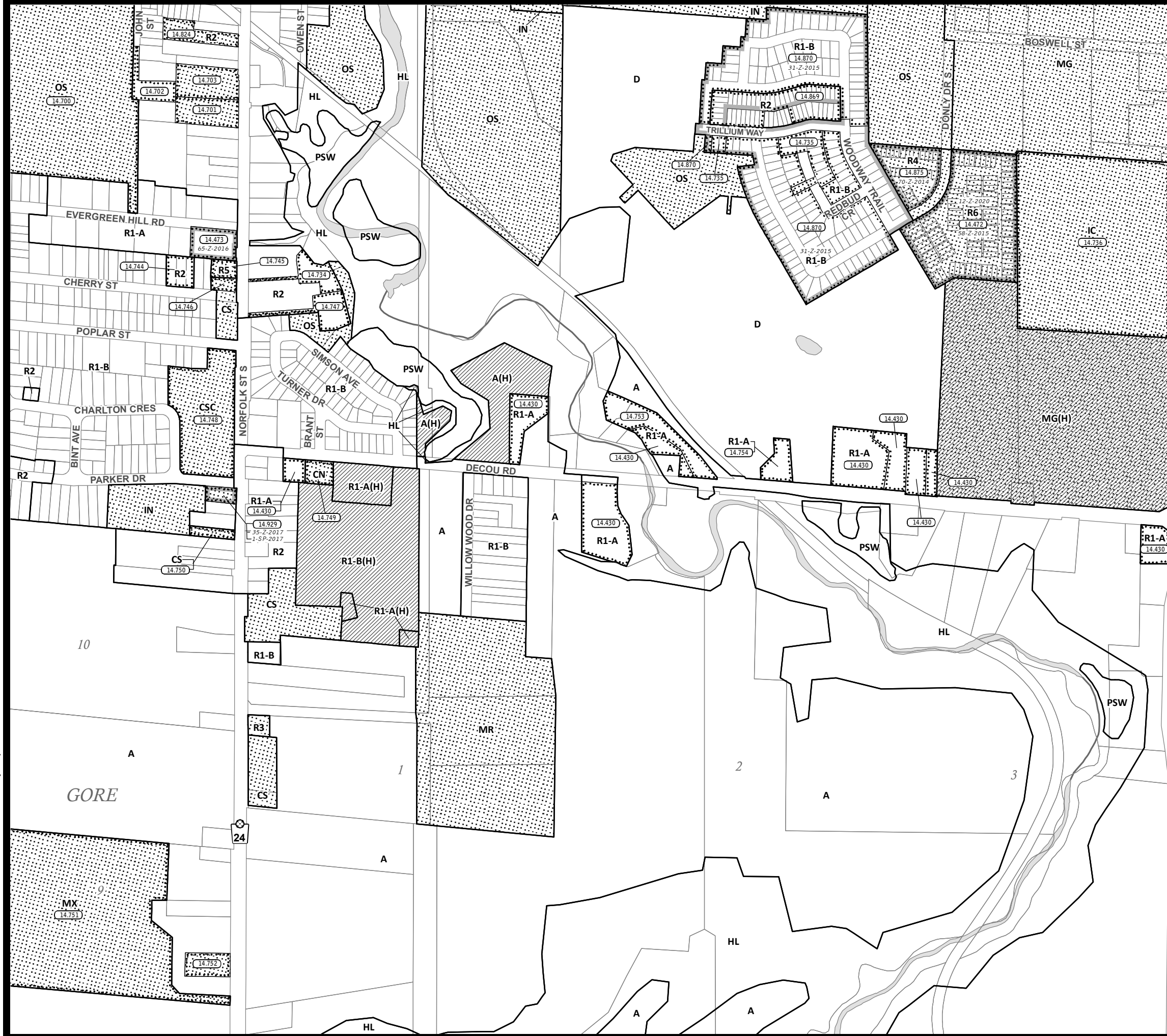
SEVENTH ST W

14.898

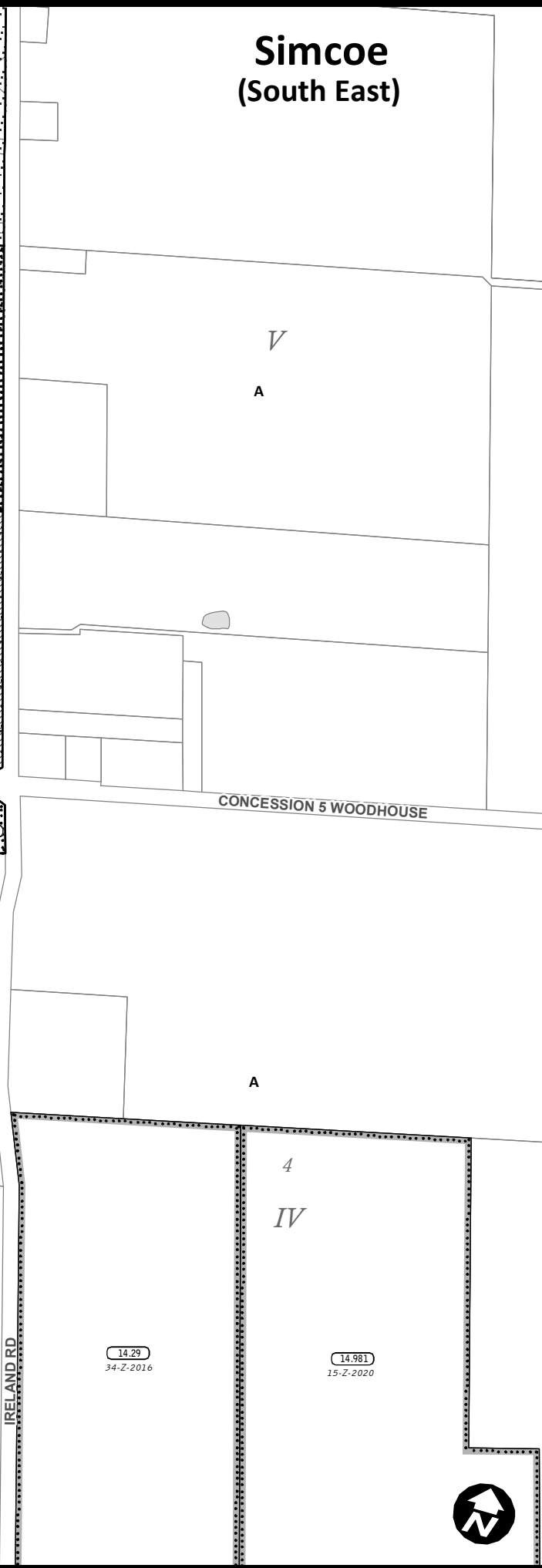
Revision Date: January 01, 2021

Schedule A-27



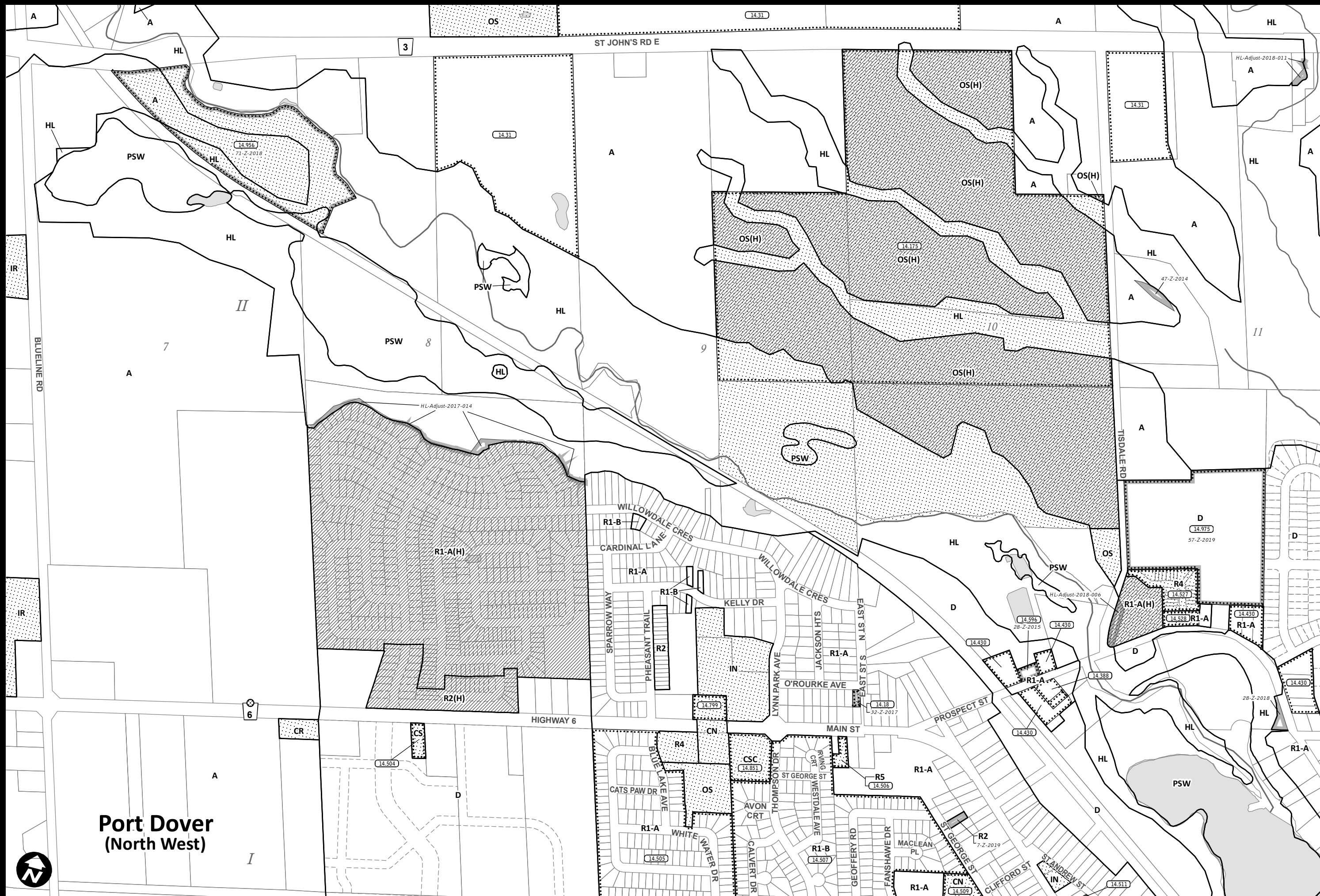


Simcoe (South East)



Schedule A-28



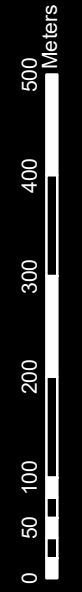


Port Dover
(North West)

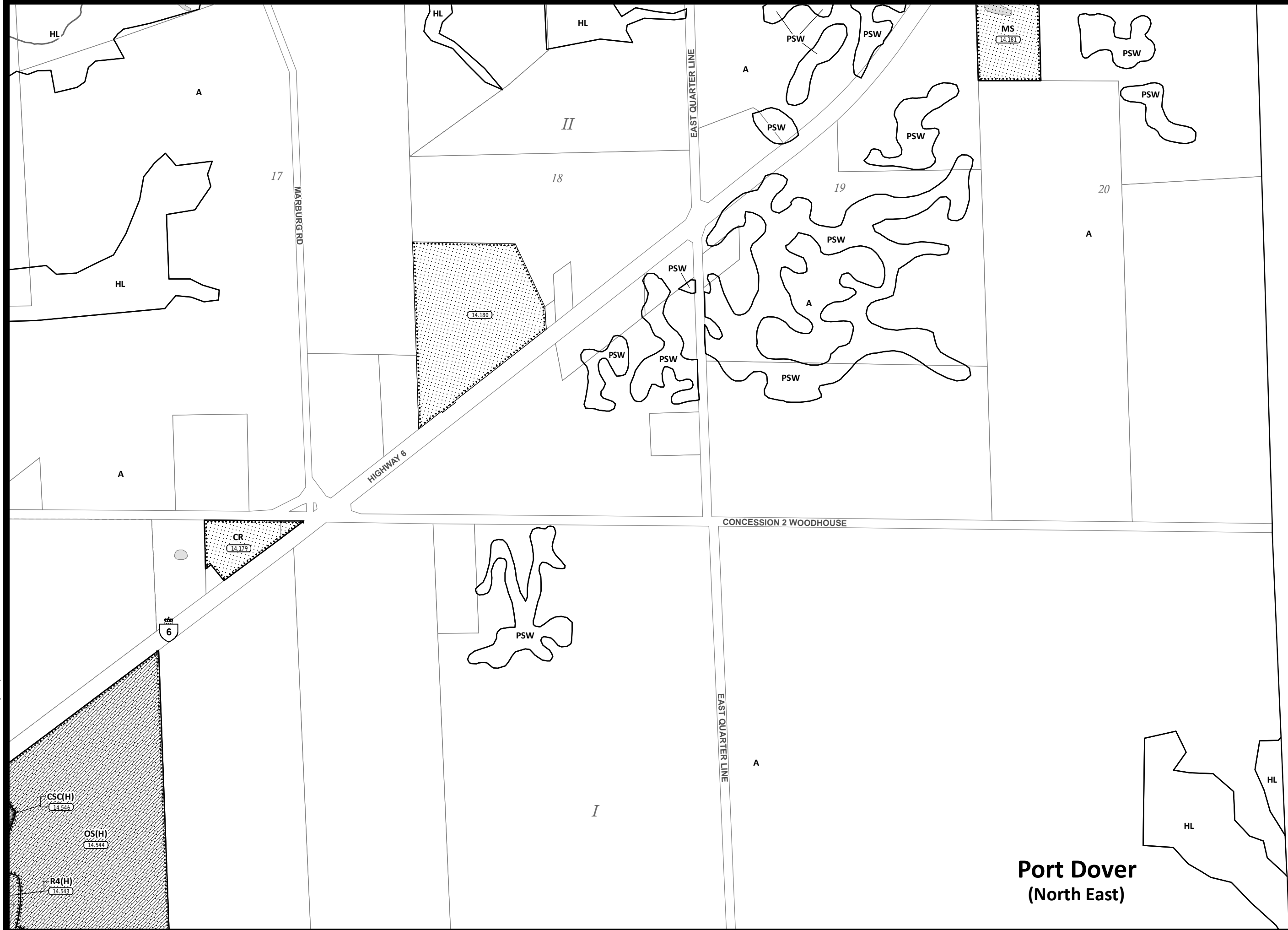




Port Dover (North Central)




Revision Date: January 01, 2021



Haldimand County



Port Dover
(North East)



Schedule A-31

Port Dover (South West)

Schedule A-32



Revision Date: January 01, 2021



Revision Date: January 01, 2021



Port Dover
(South Central)




Haldimand County



Revision Date: January 01, 2021



Port Dover (South East)





Port Rowan (North)



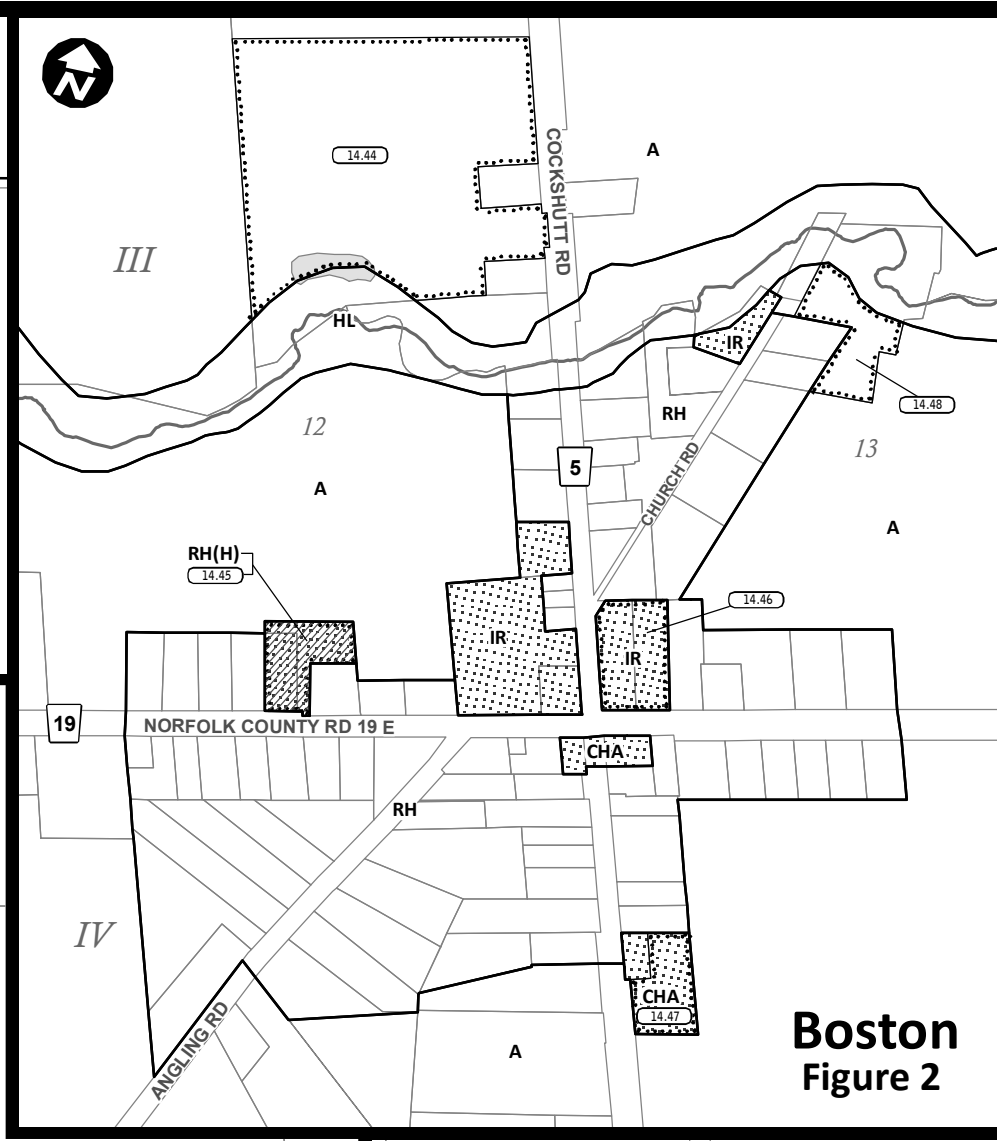
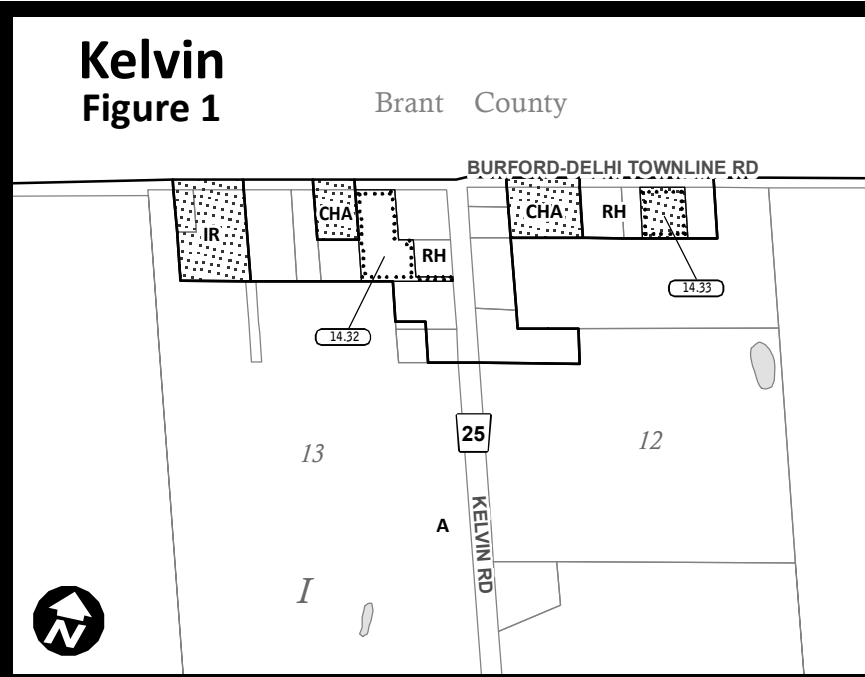
Revision Date: January 01, 2021



Port Rowan (South)



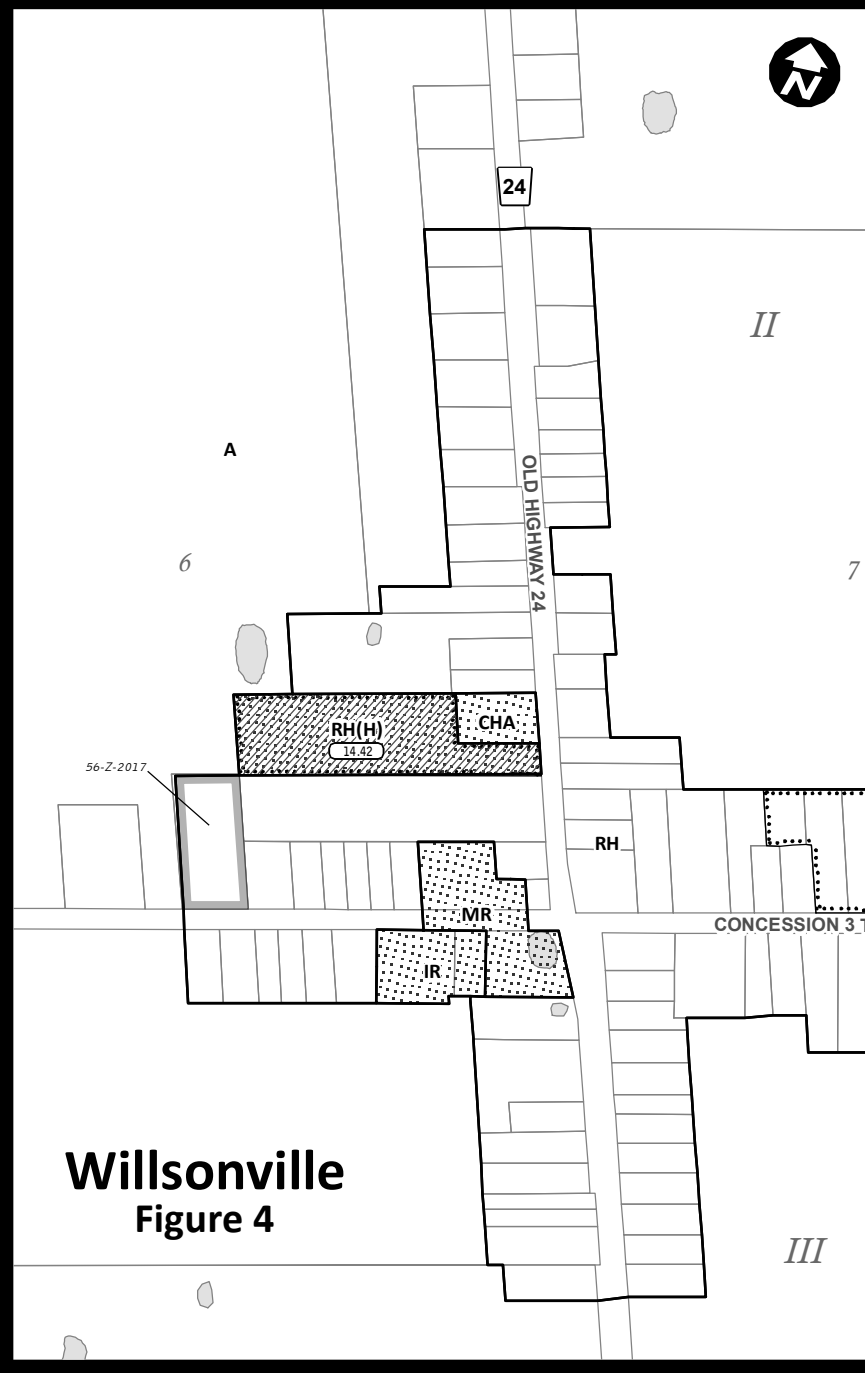
Kelvin
Figure 1



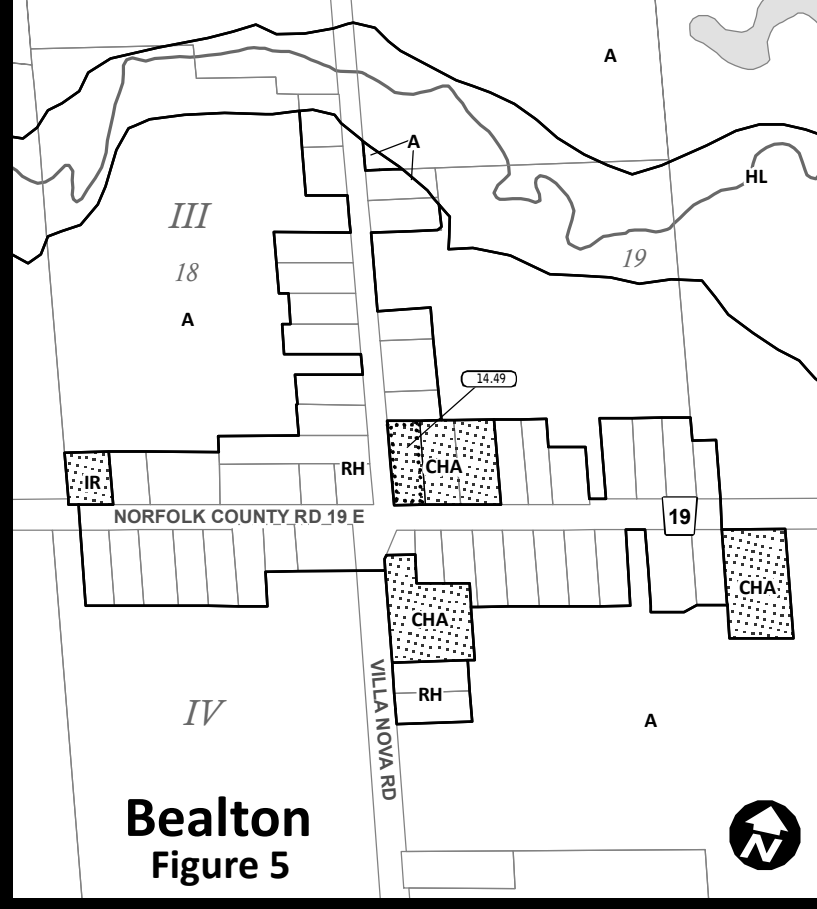
Boston
Figure 2



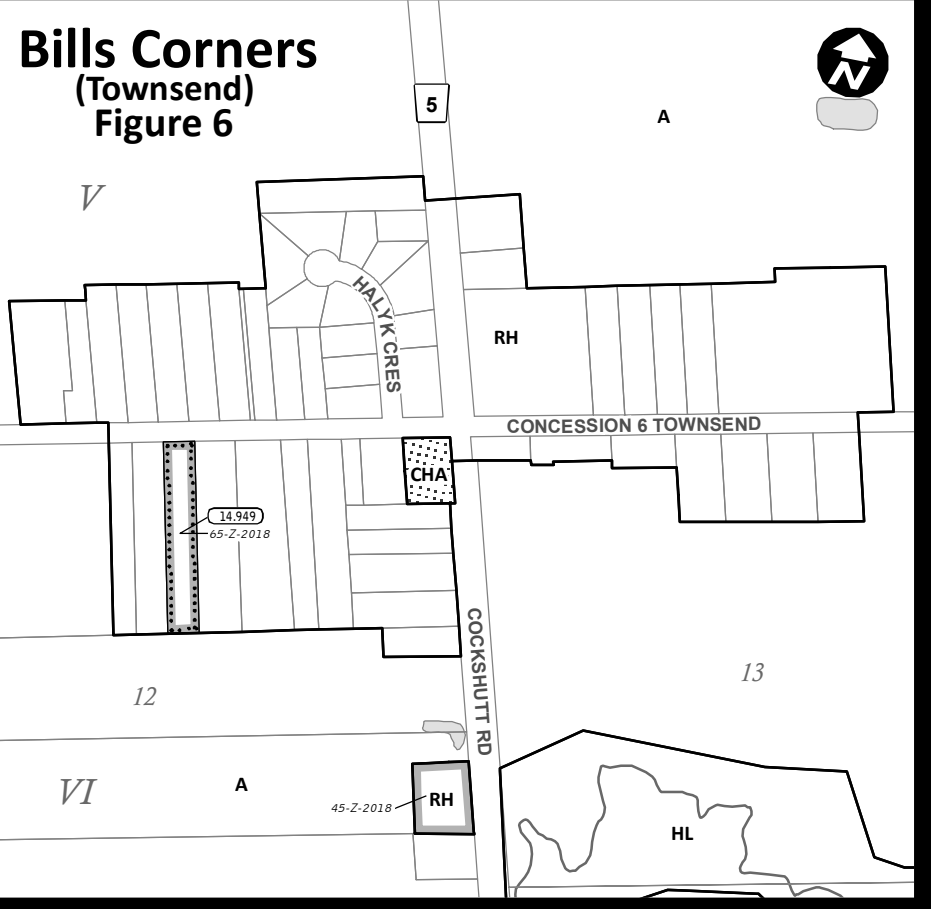
Vanessa
Figure 3



Willsonville
Figure 4




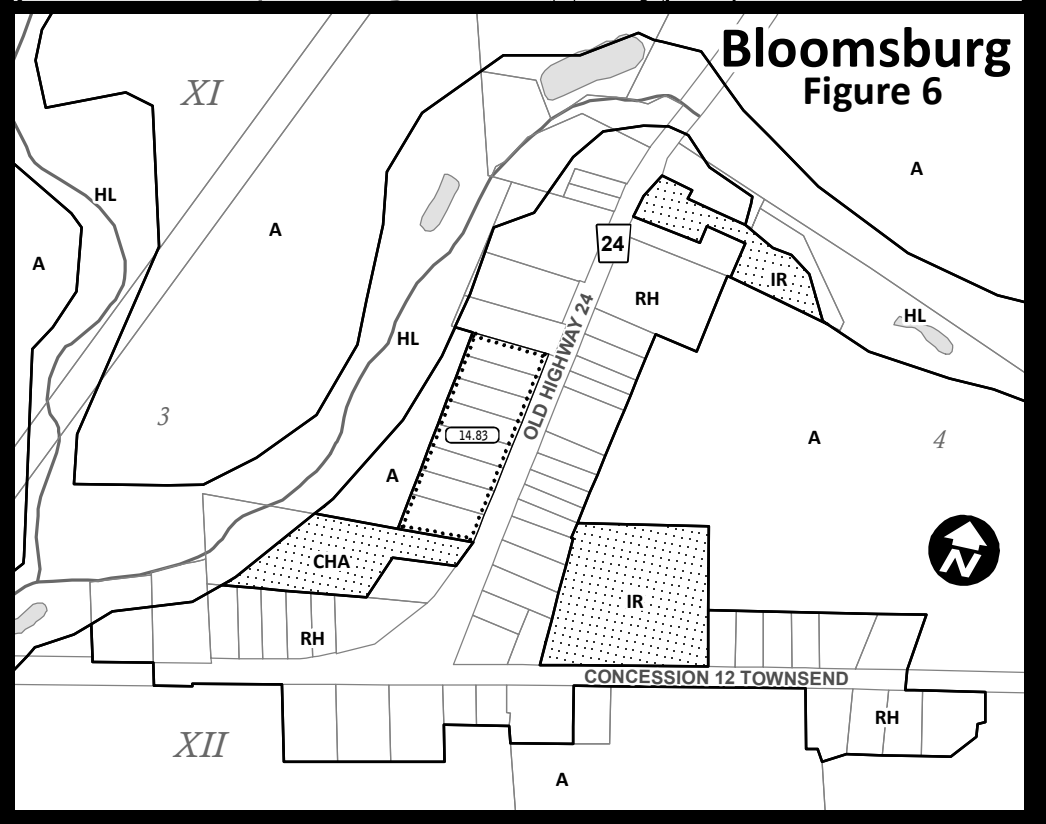
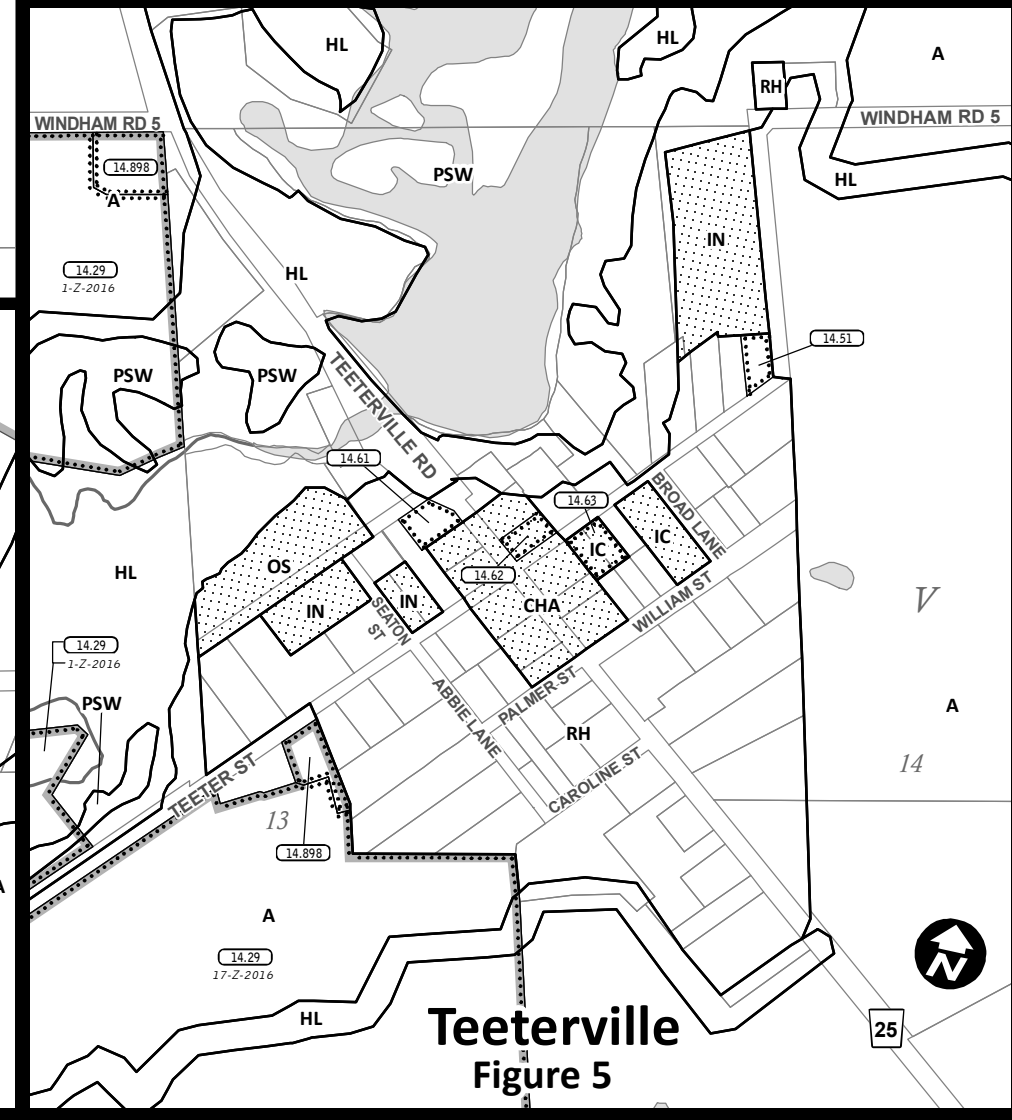
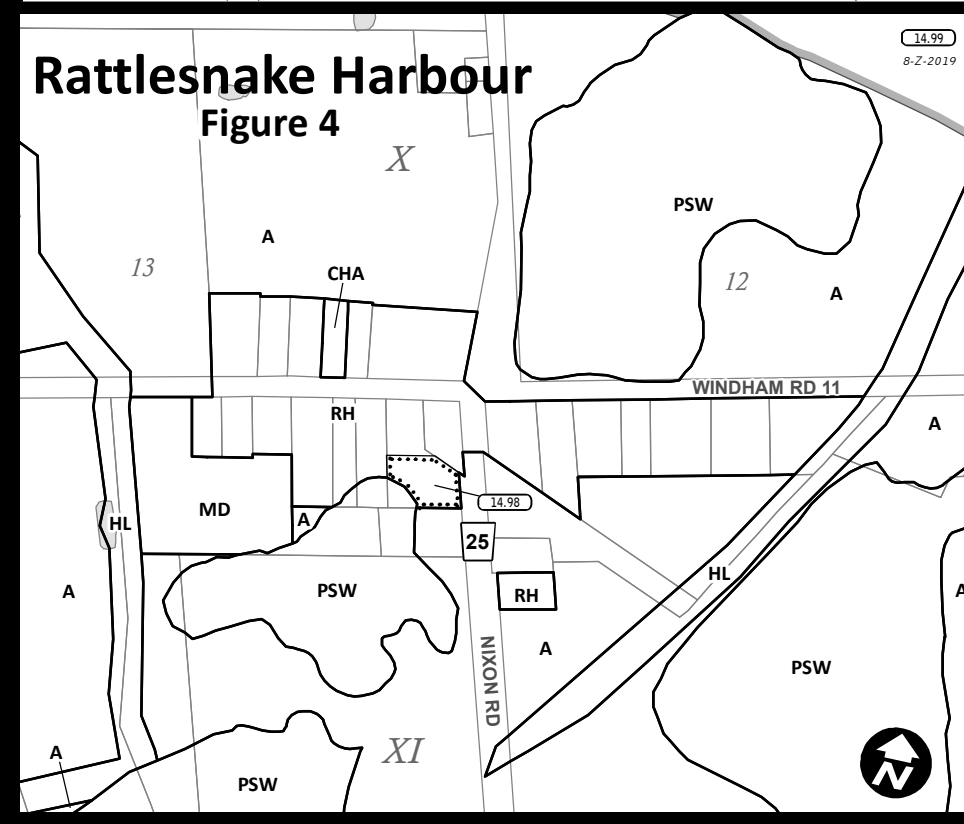
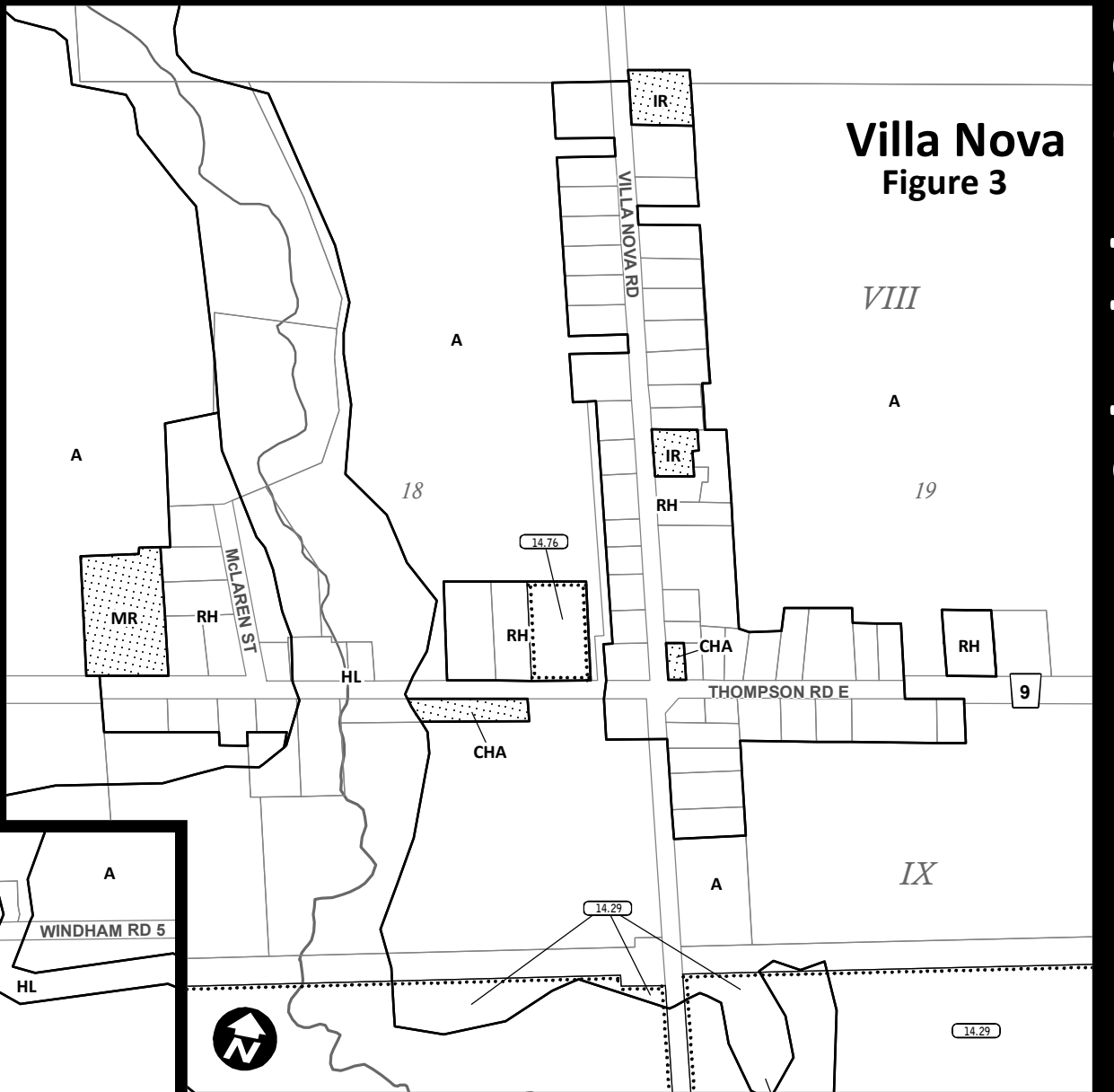
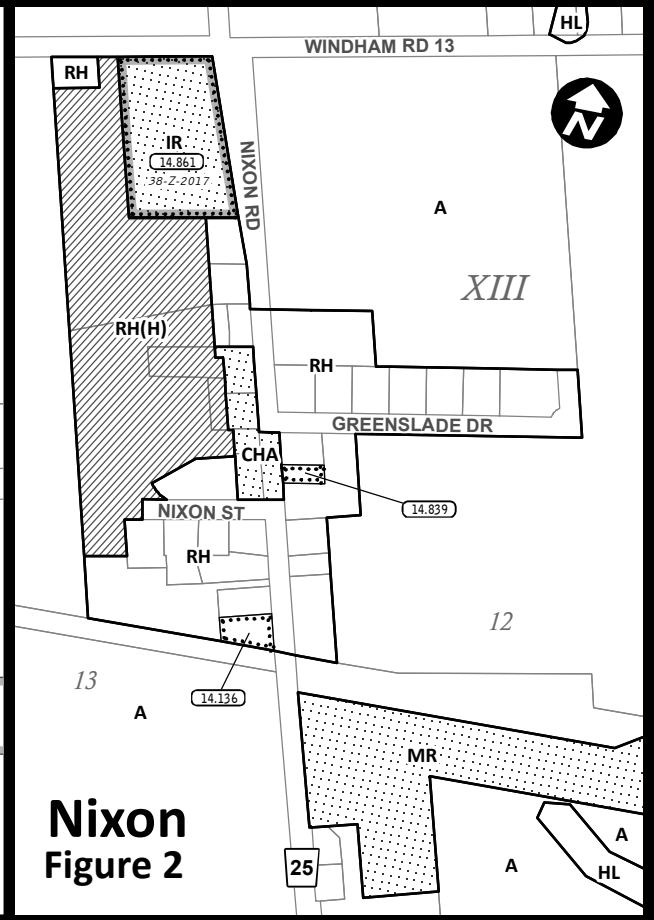
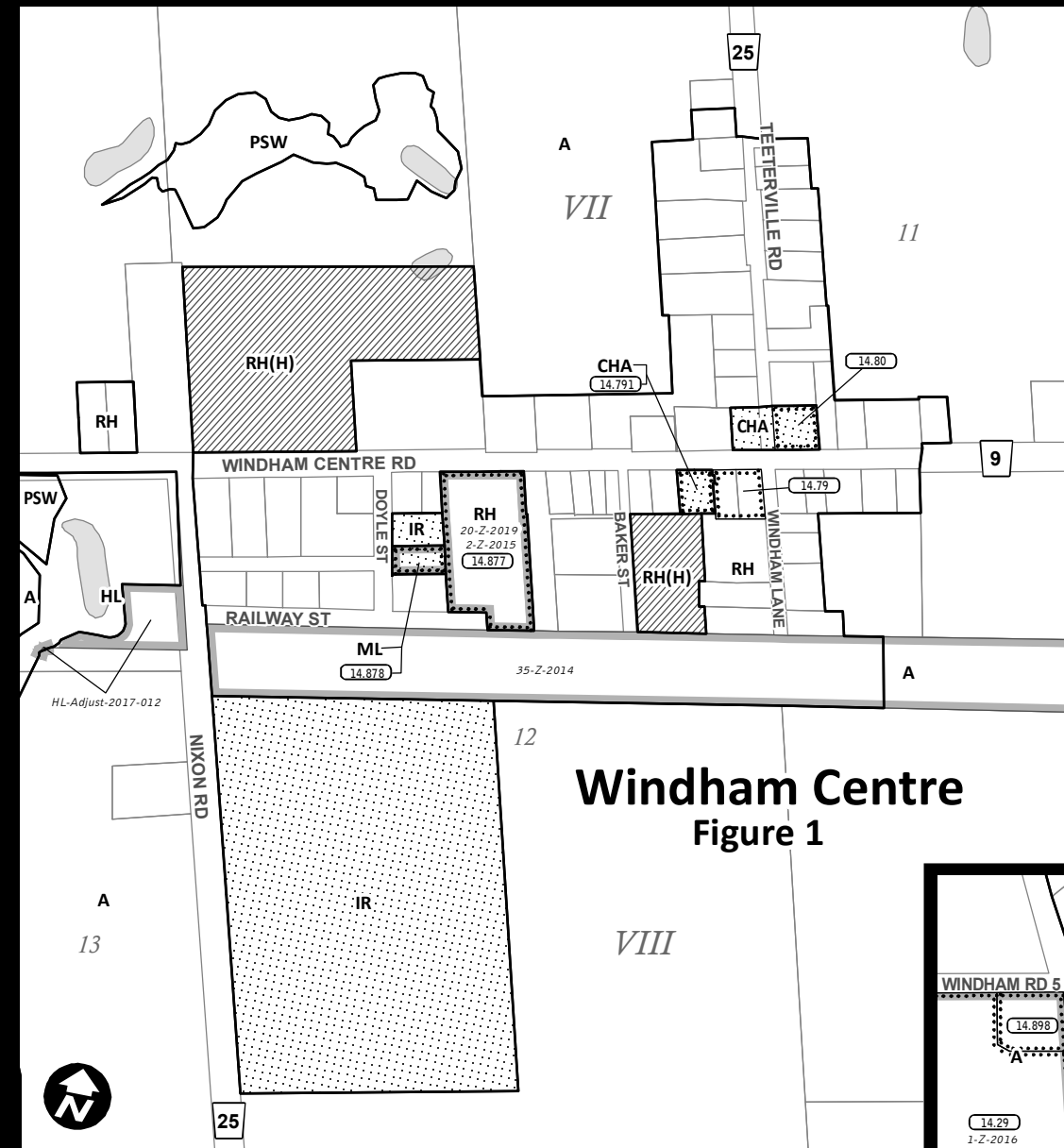
Bealton
Figure 5




Bills Corners
(Townsend)
Figure 6

Revision Date: January 01, 2021





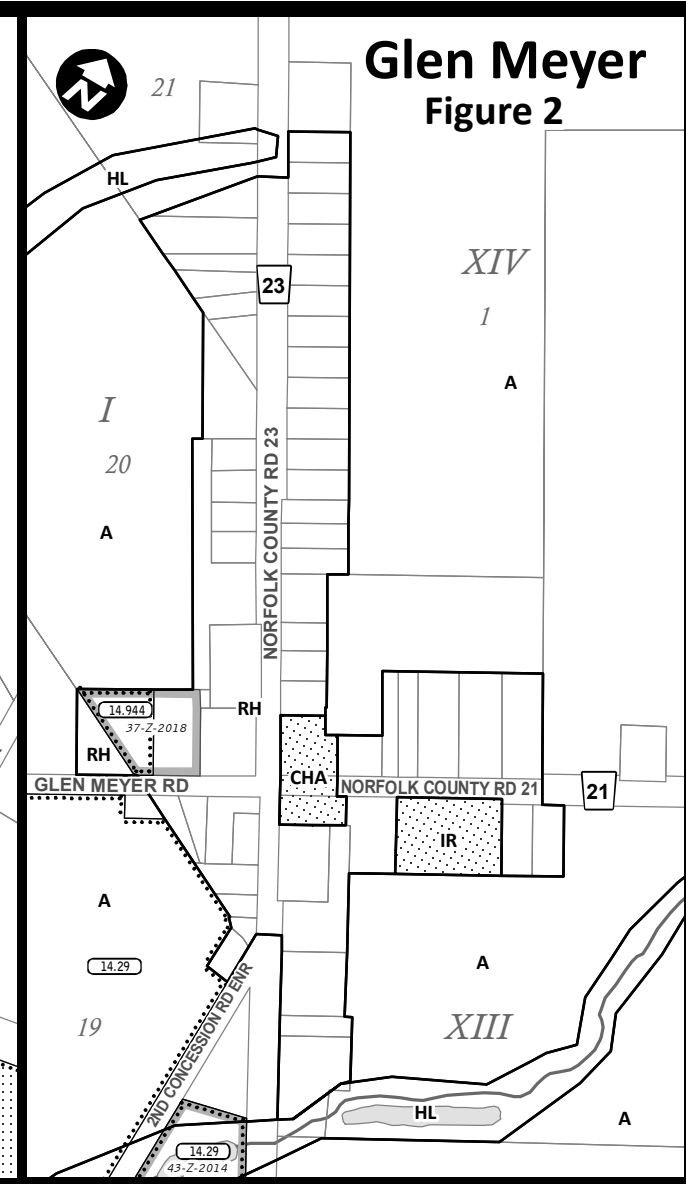
Revision Date: January 01, 2021



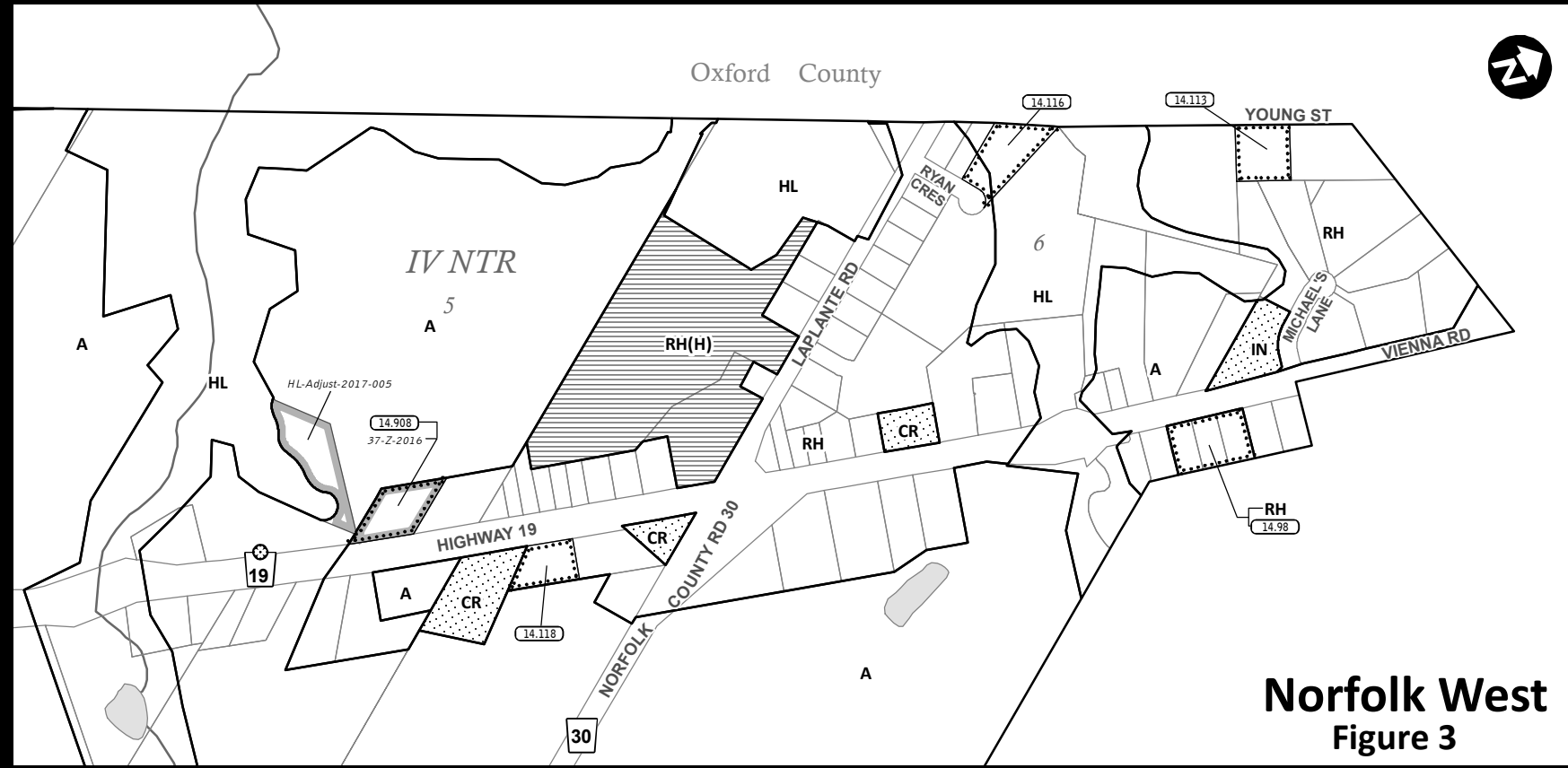
Norfolk North
Figure 1



Glen Meyer
Figure 2

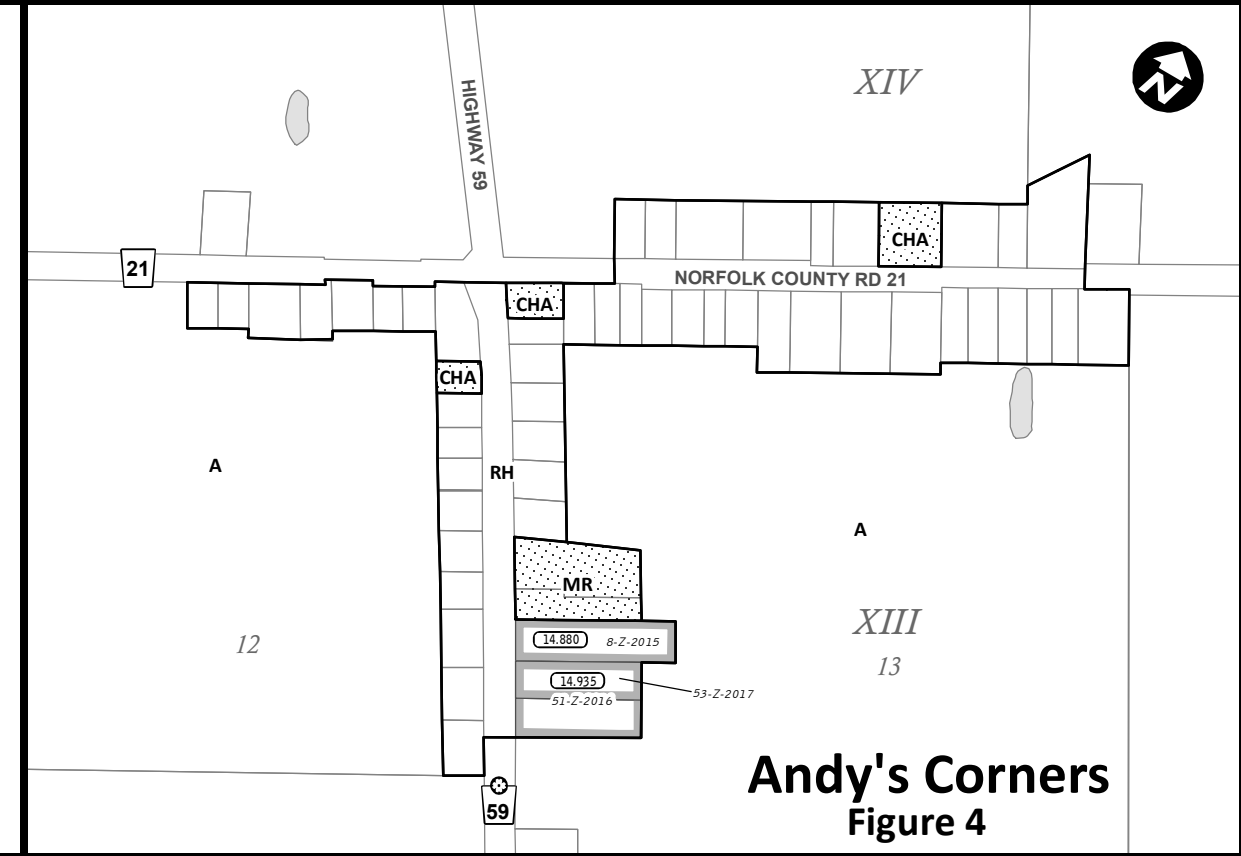


Oxford County



Norfolk West
Figure 3

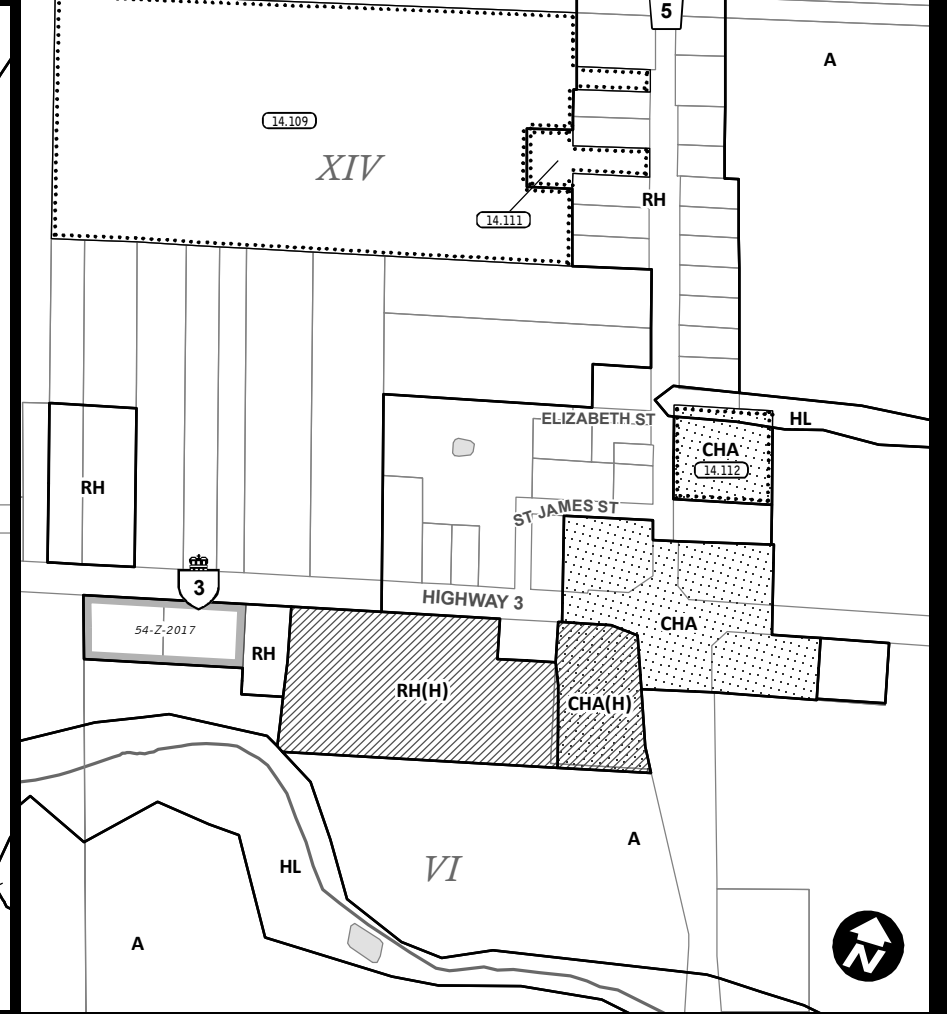
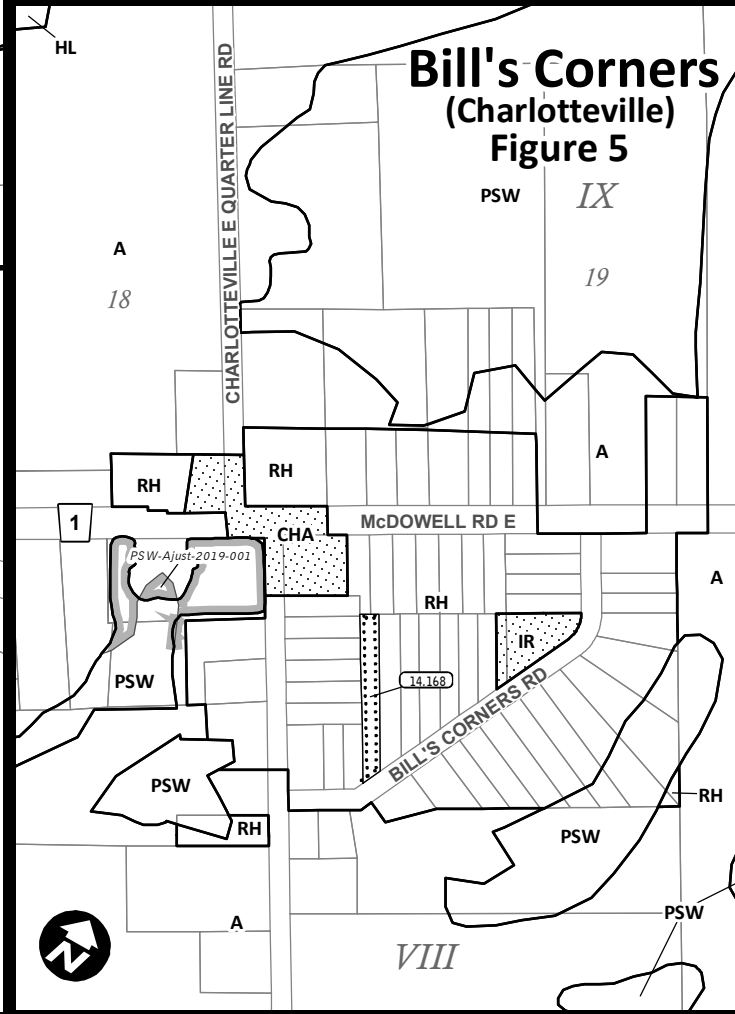
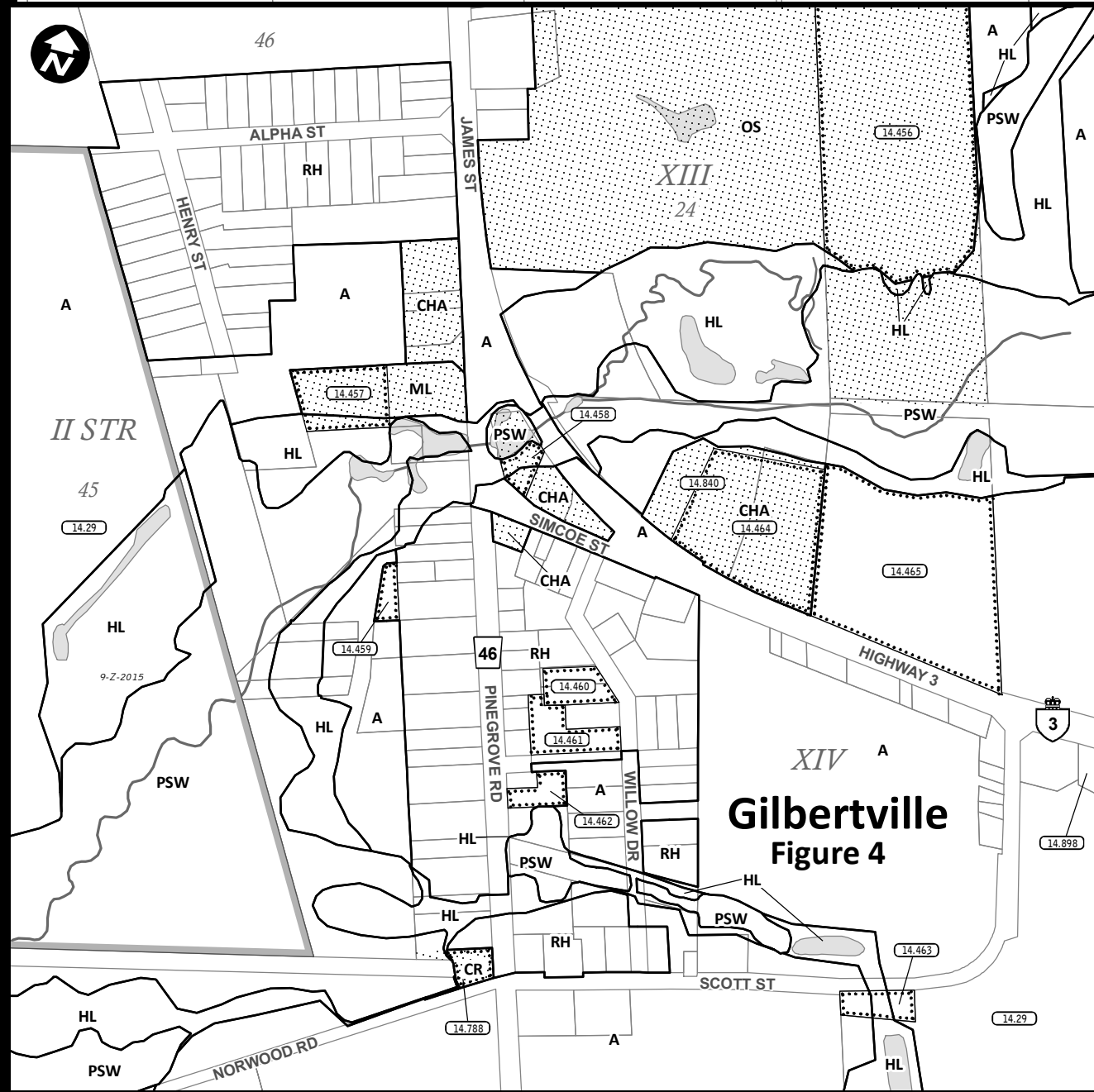
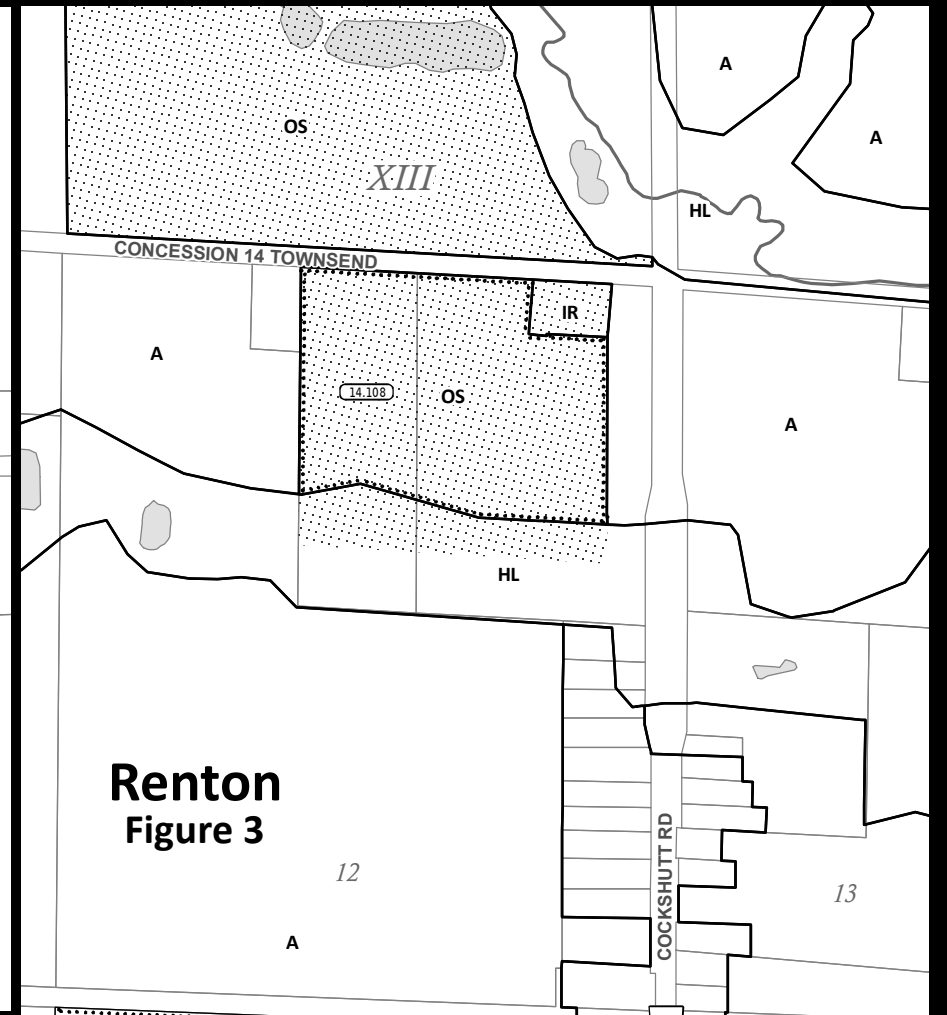
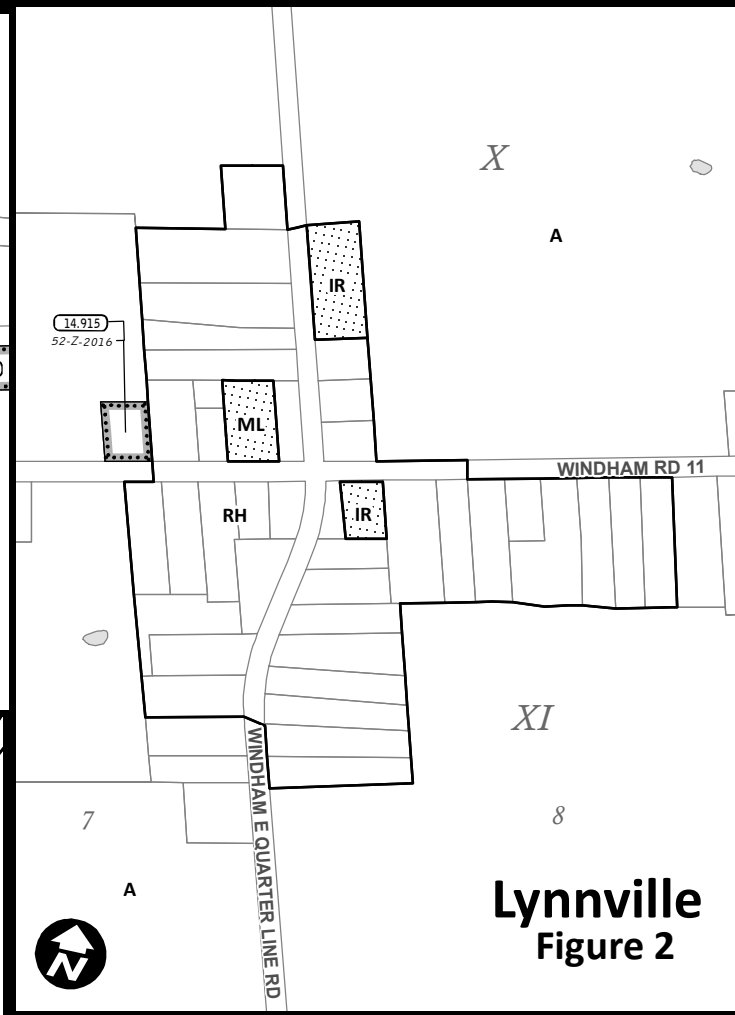
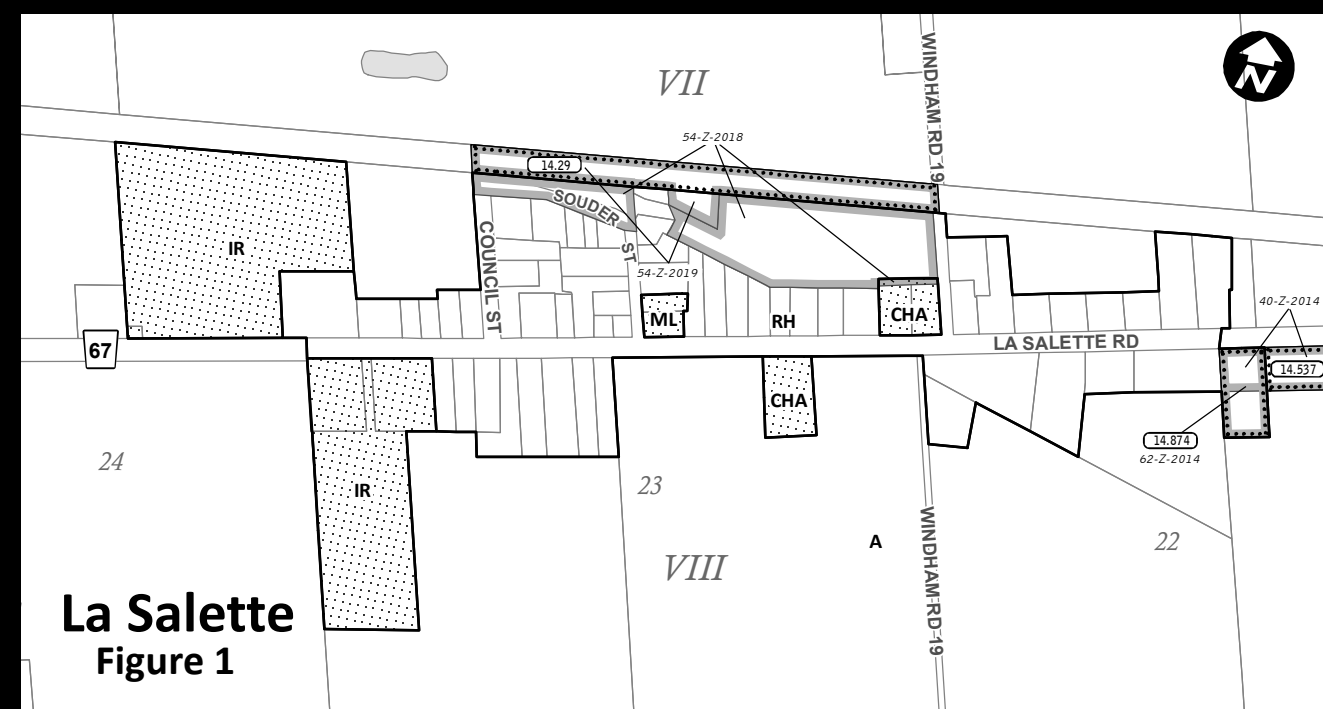
XIV




Andy's Corners
Figure 4

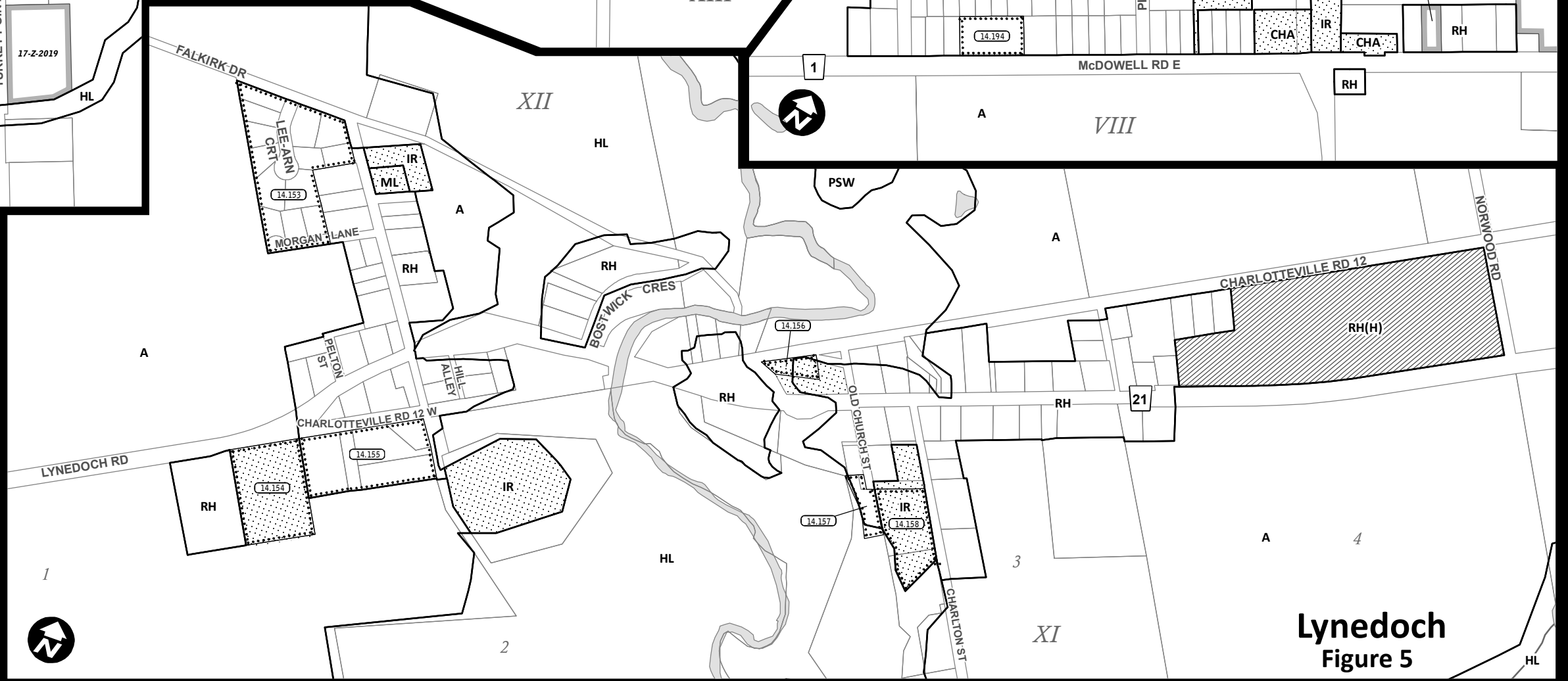
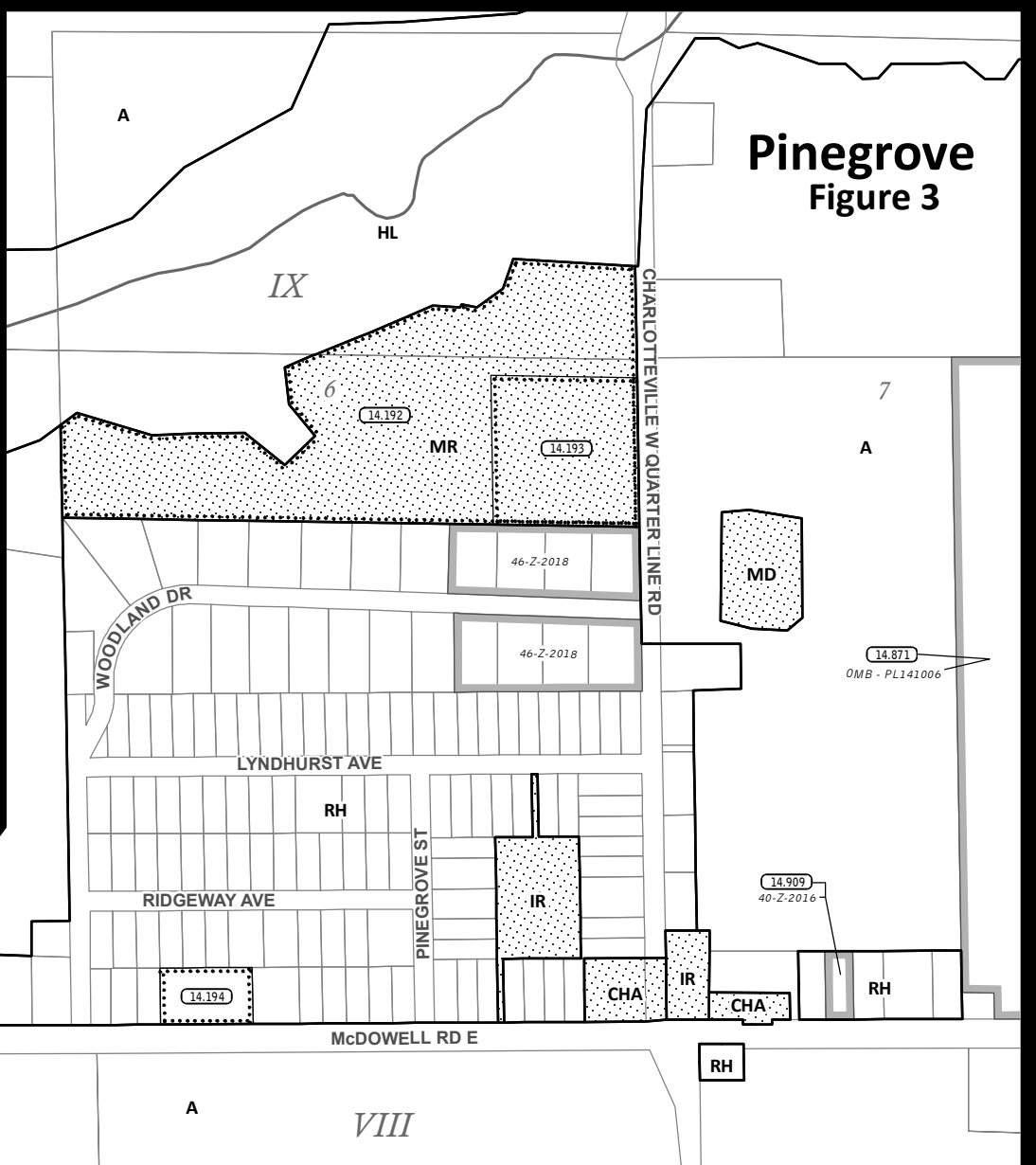
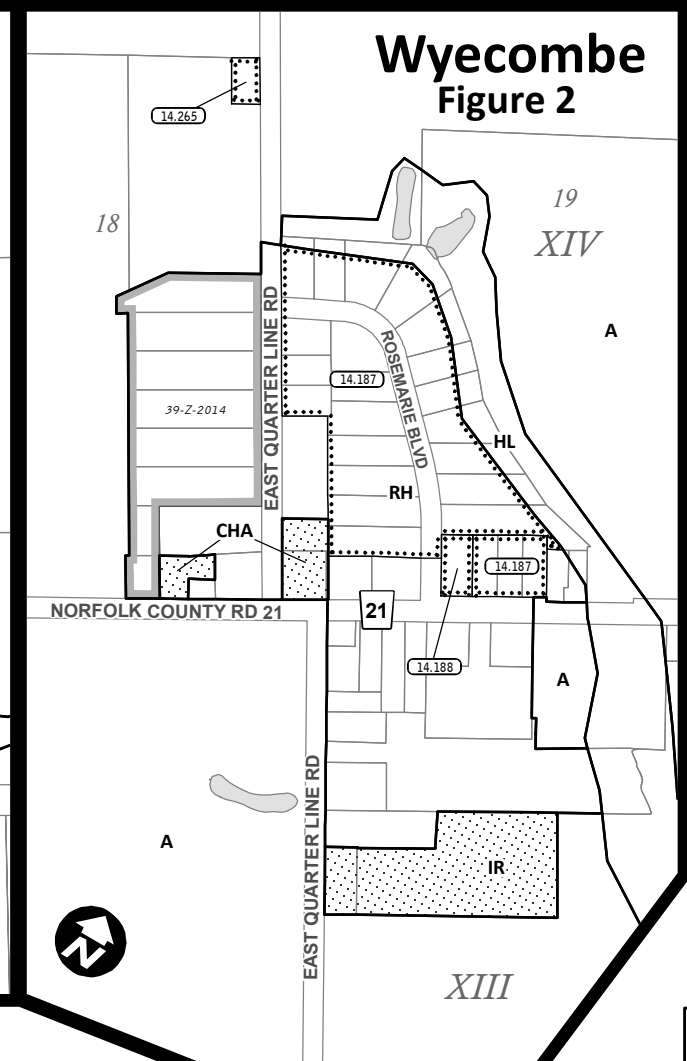
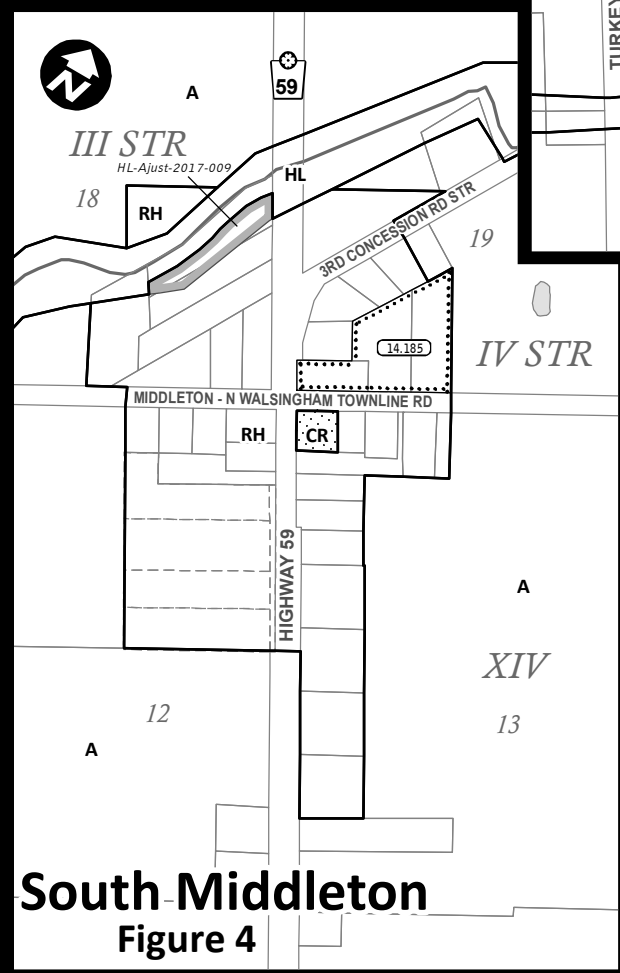
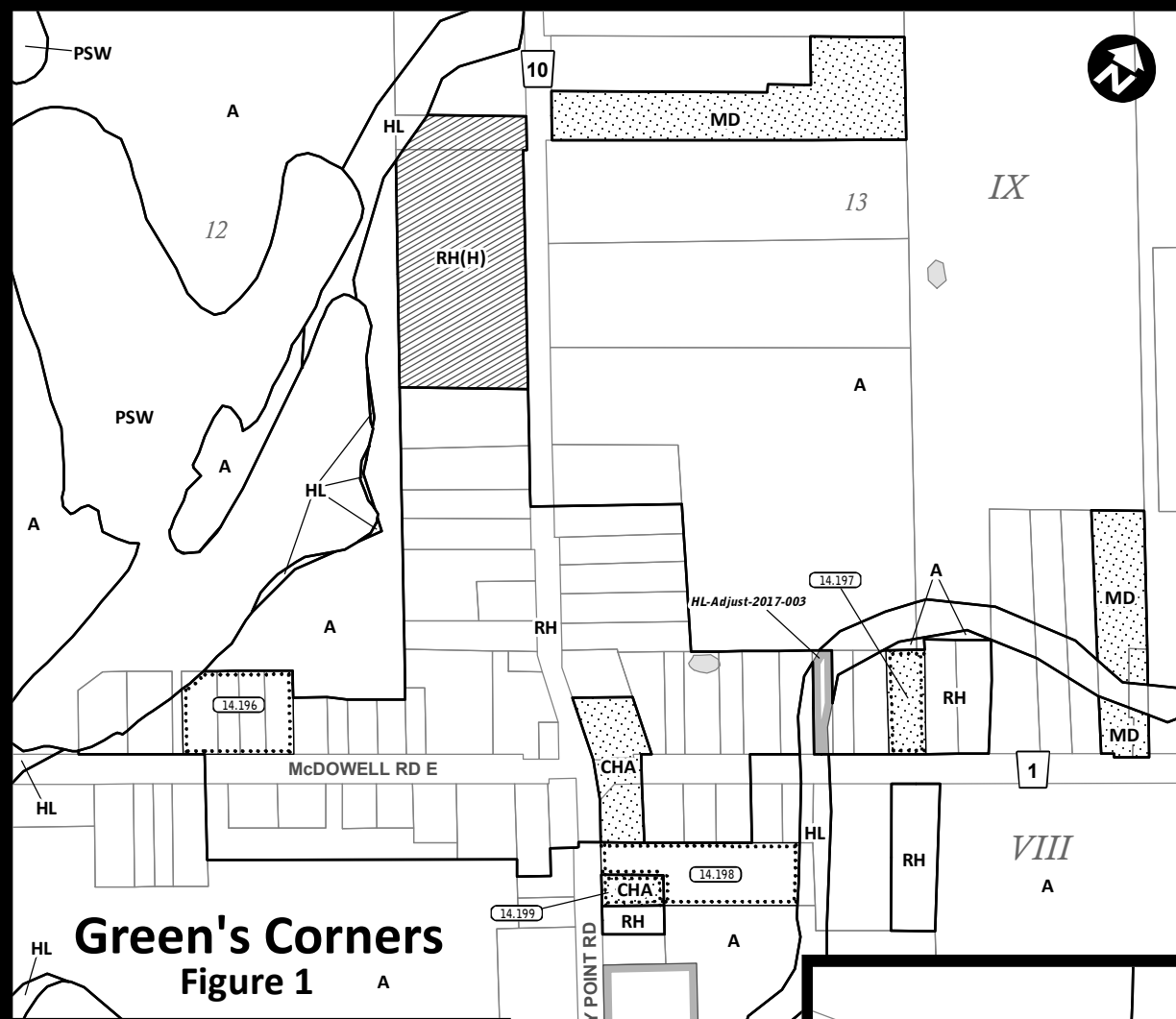
Revision Date: January 01, 2021





Revision Date: January 01, 2021

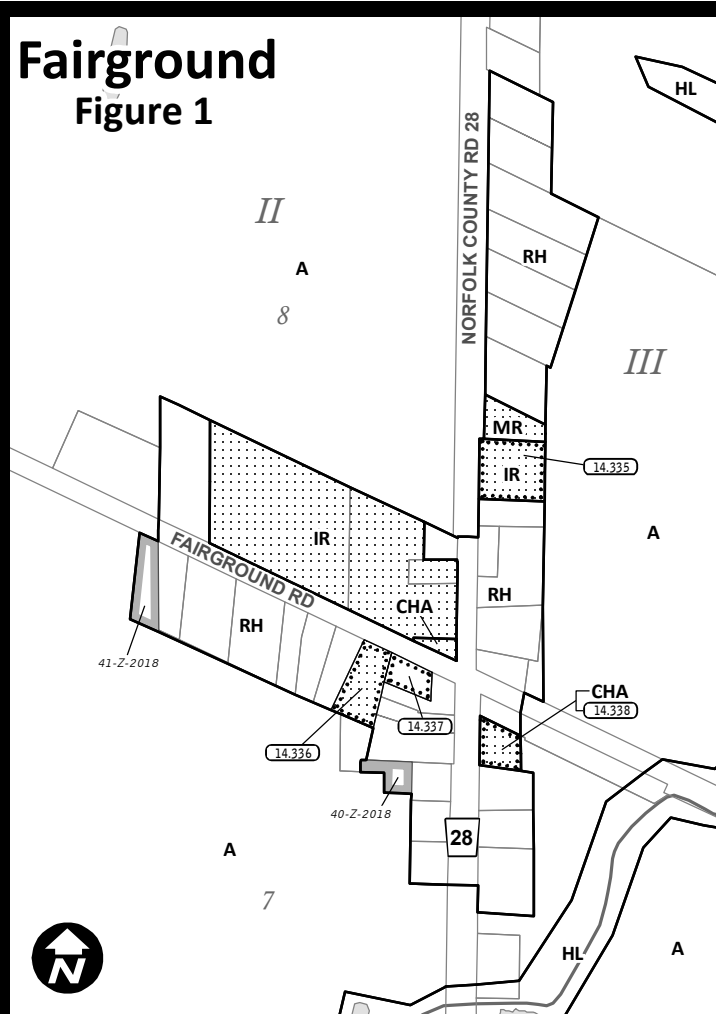




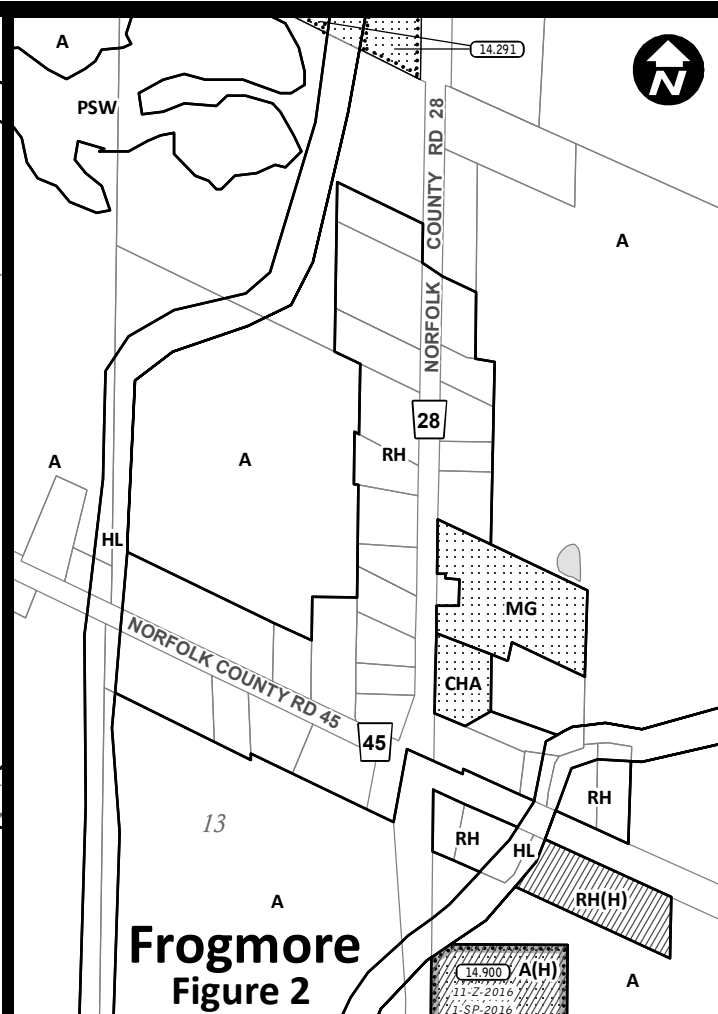
Revision Date: January 01, 2021



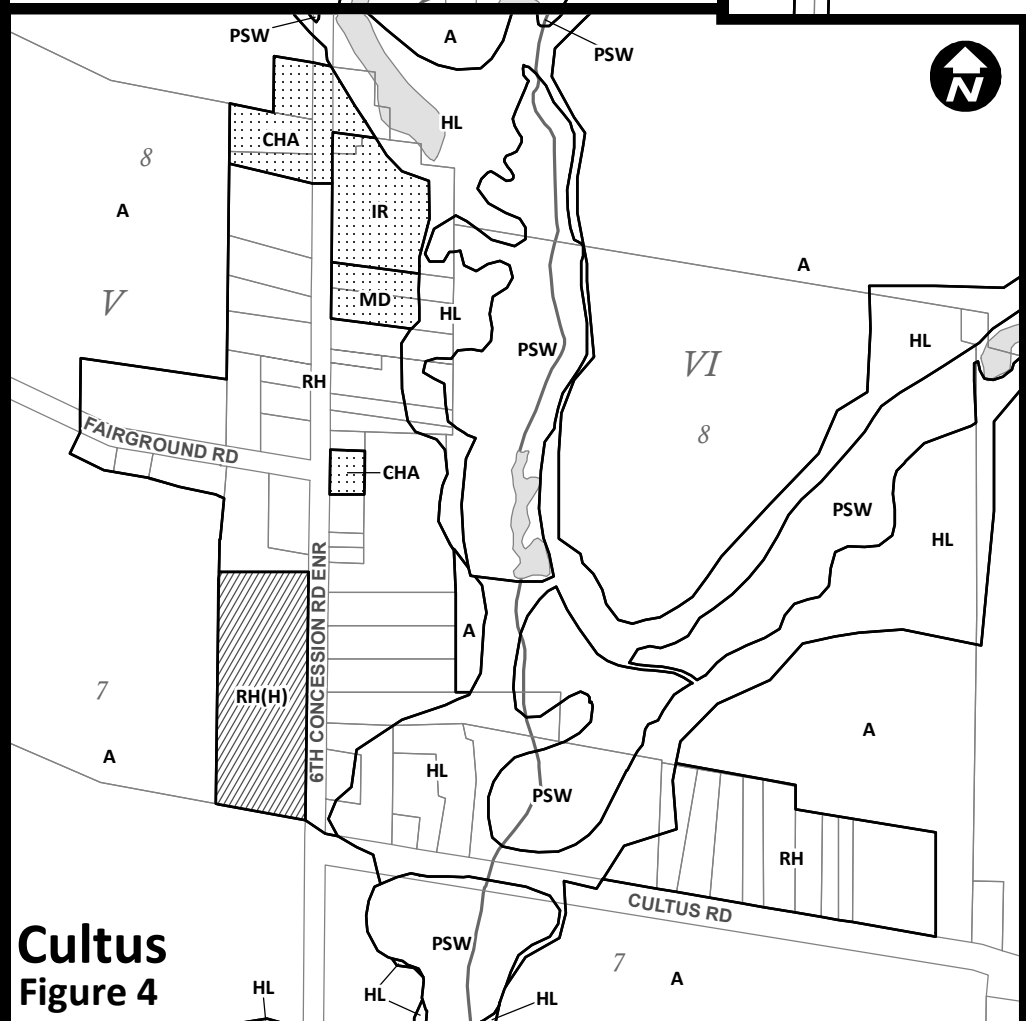
**Fairground
Figure 1**



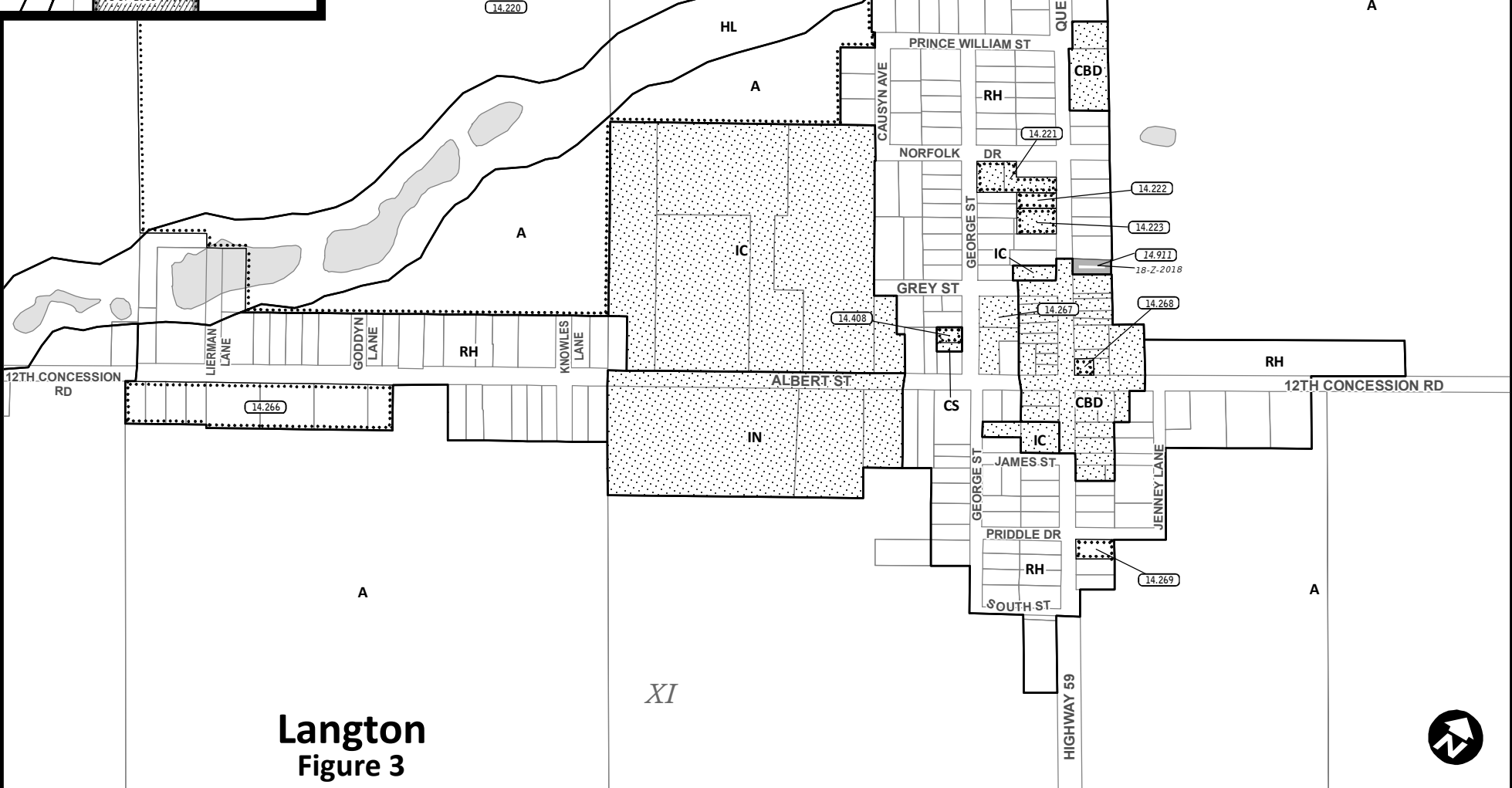
**Frogmore
Figure 2**



**Cultus
Figure 4**

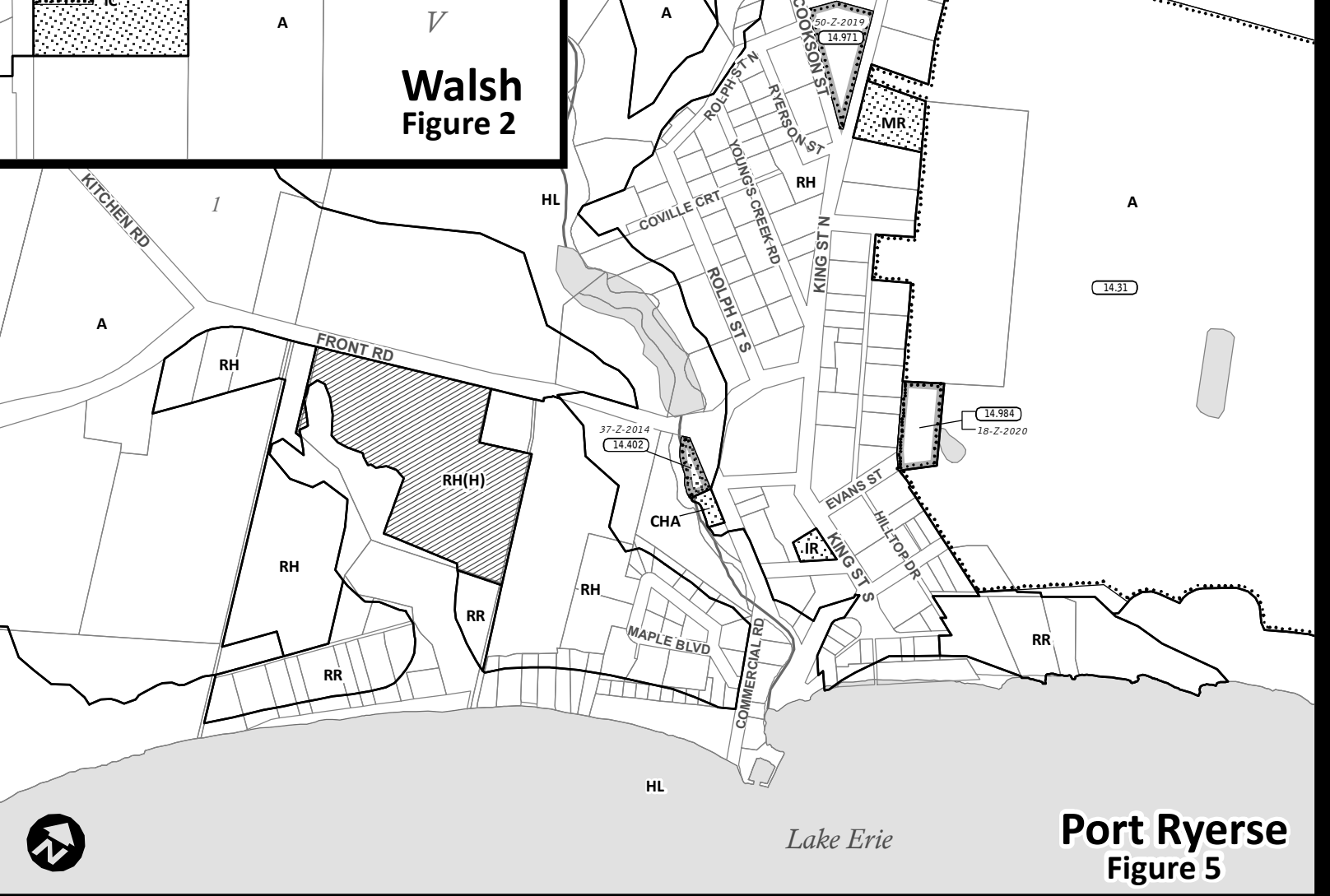
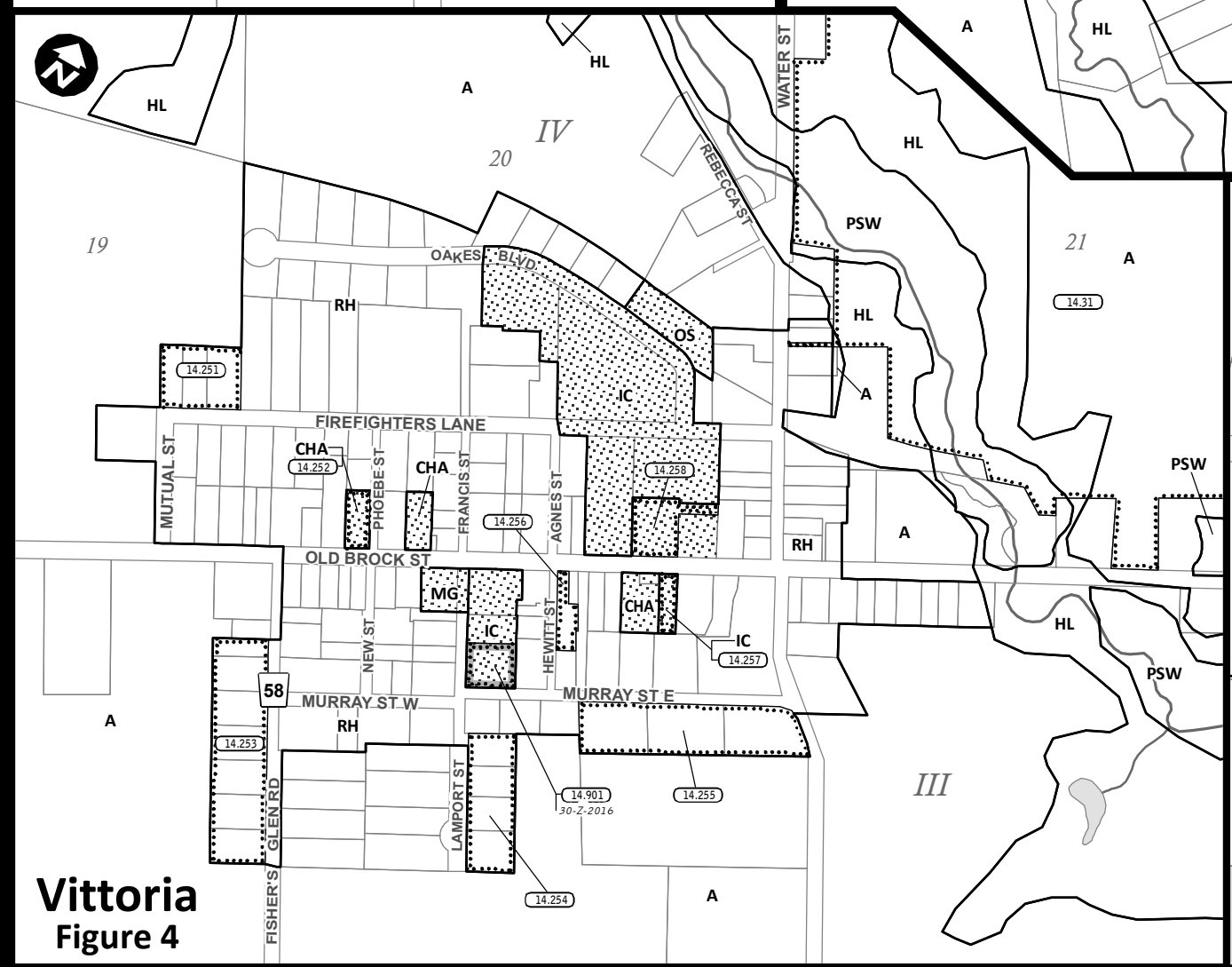
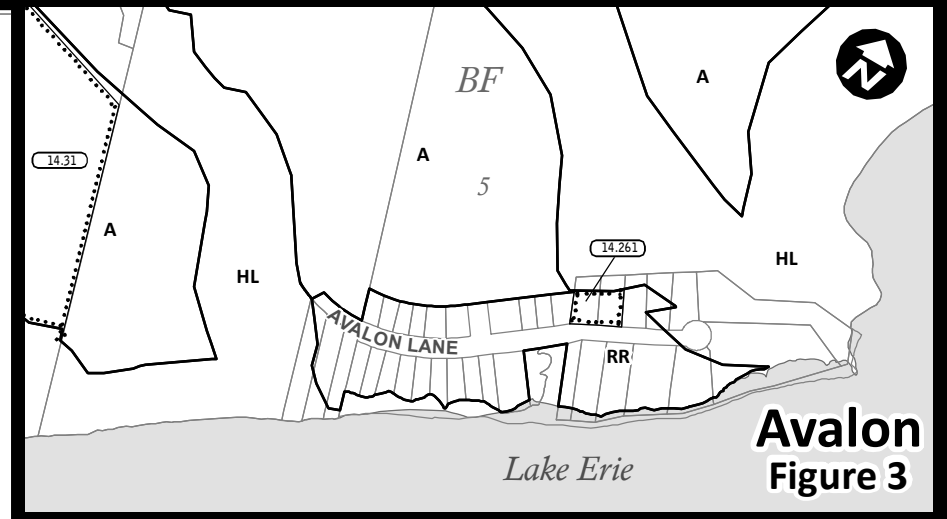
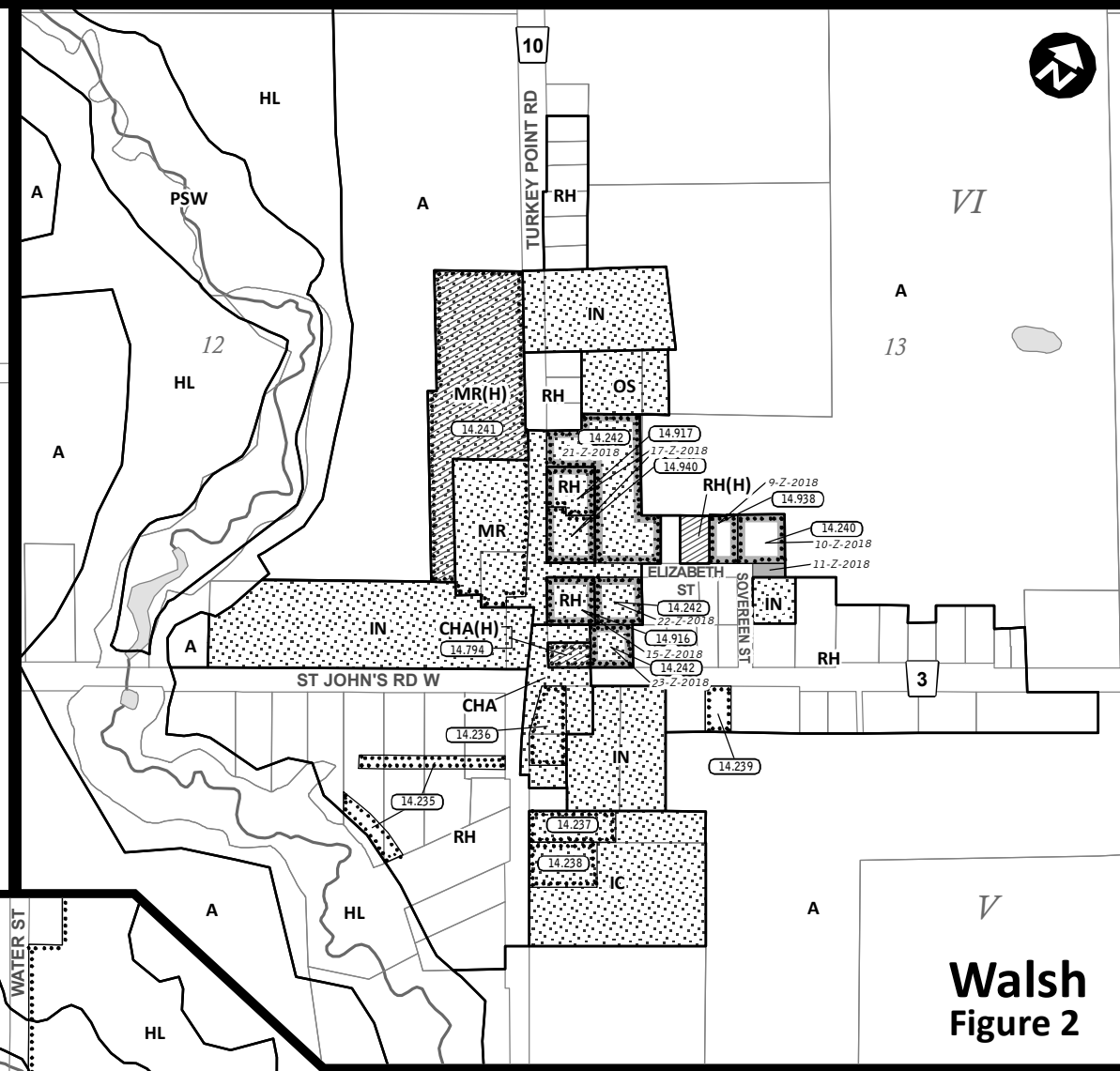
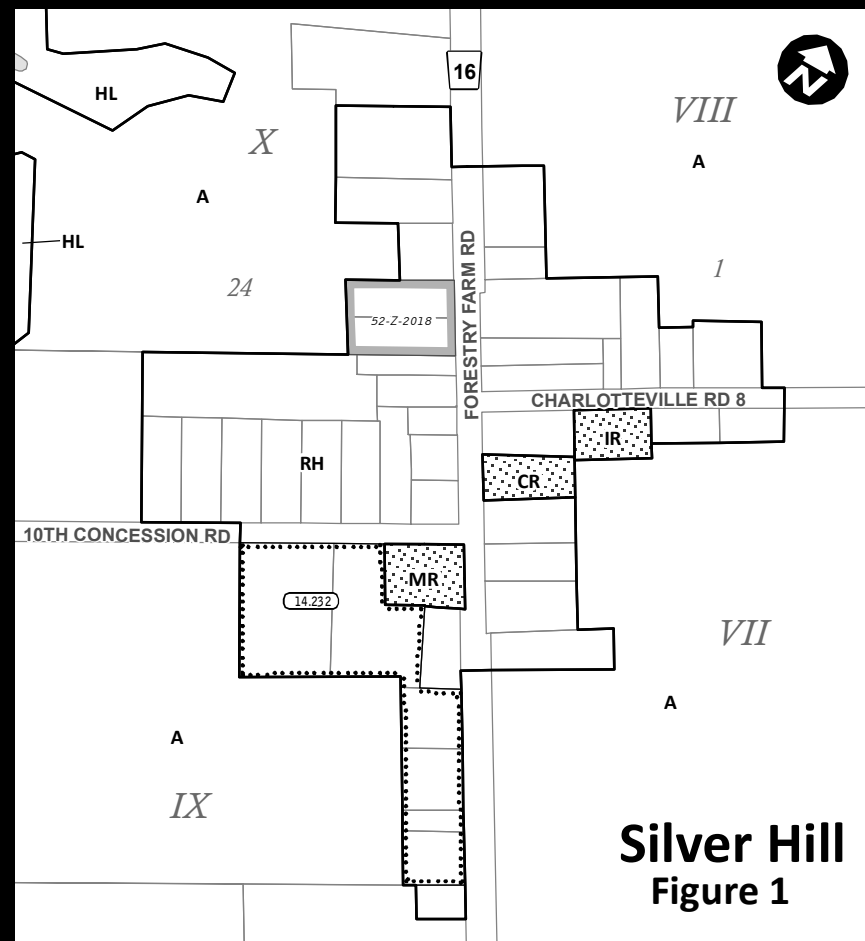


**Langton
Figure 3**



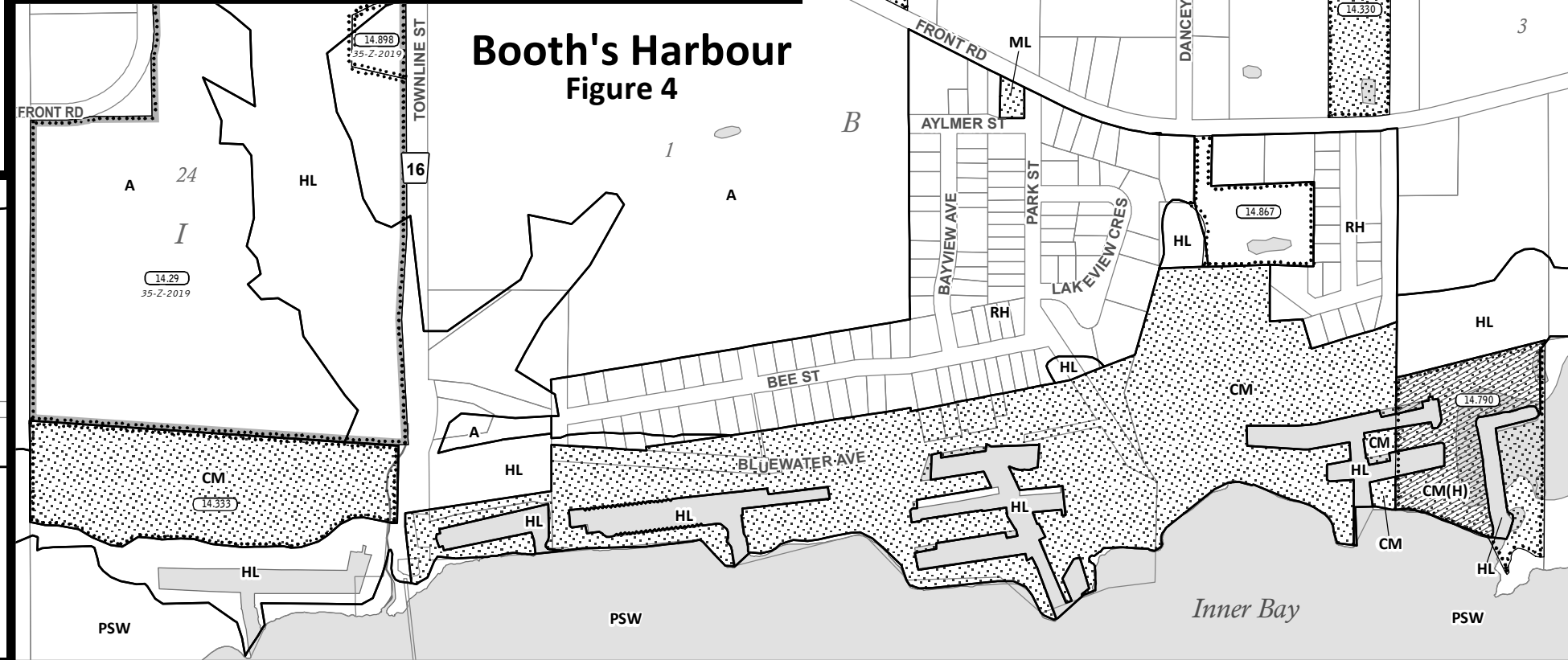
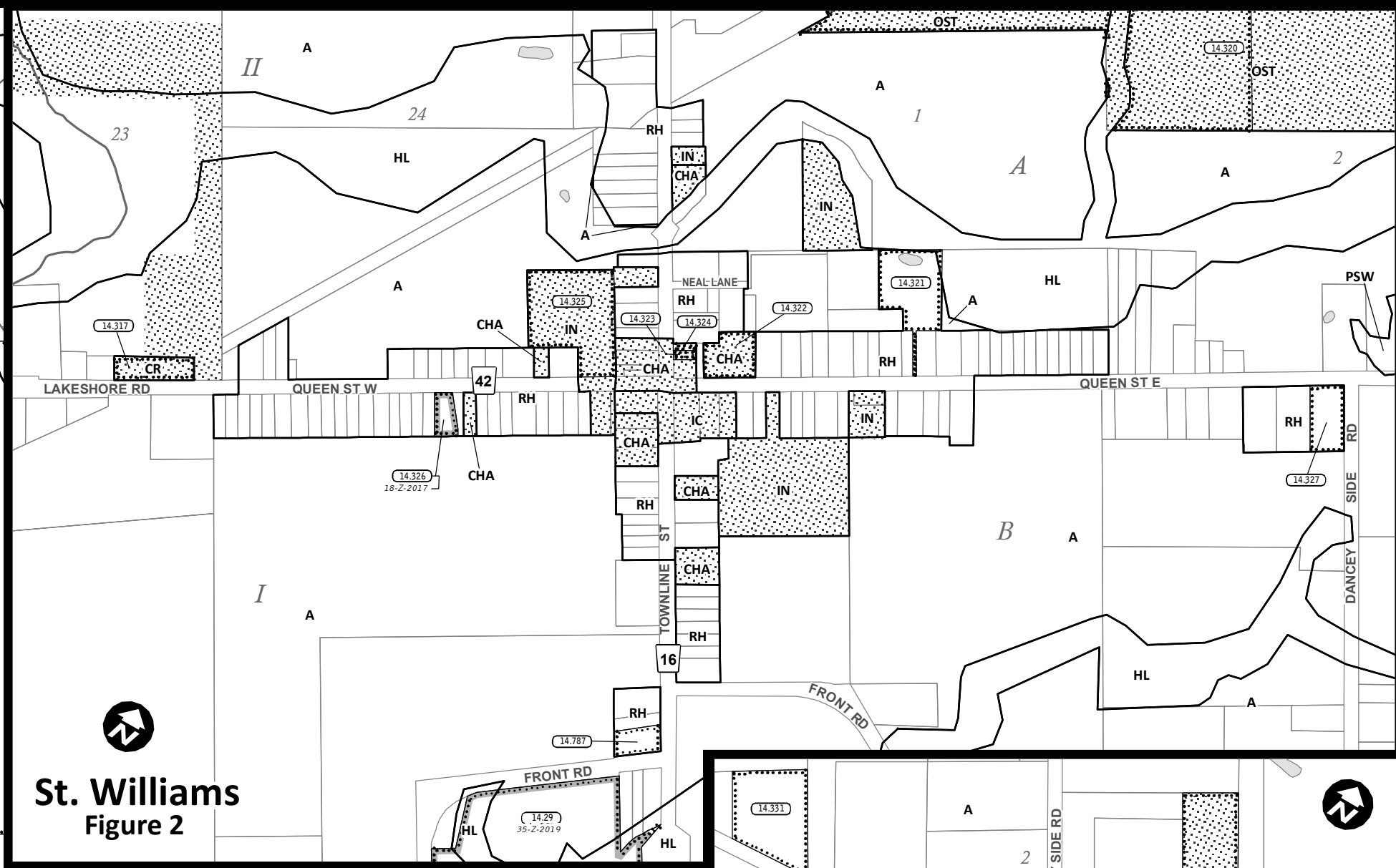
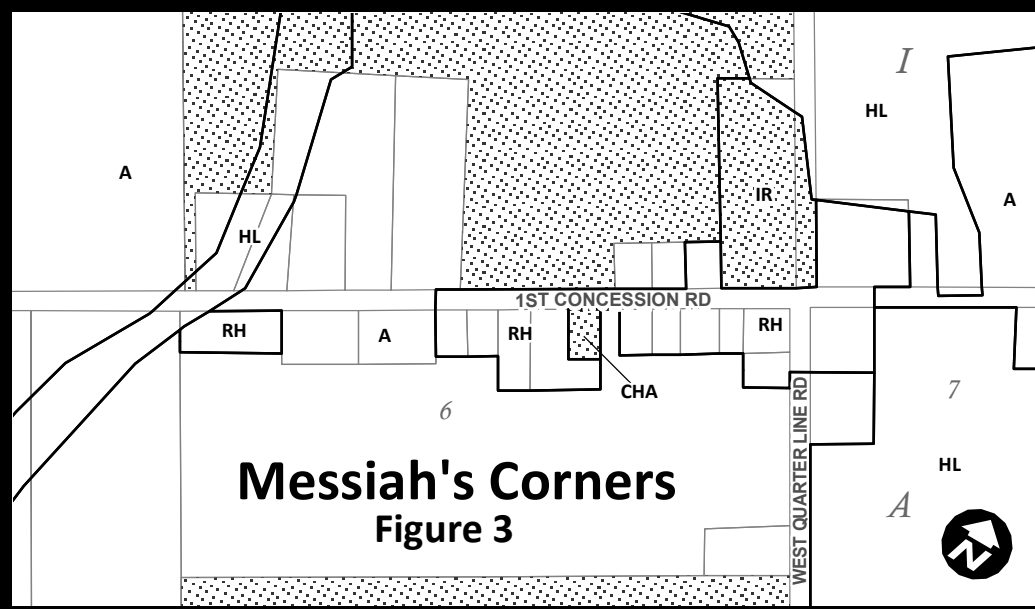
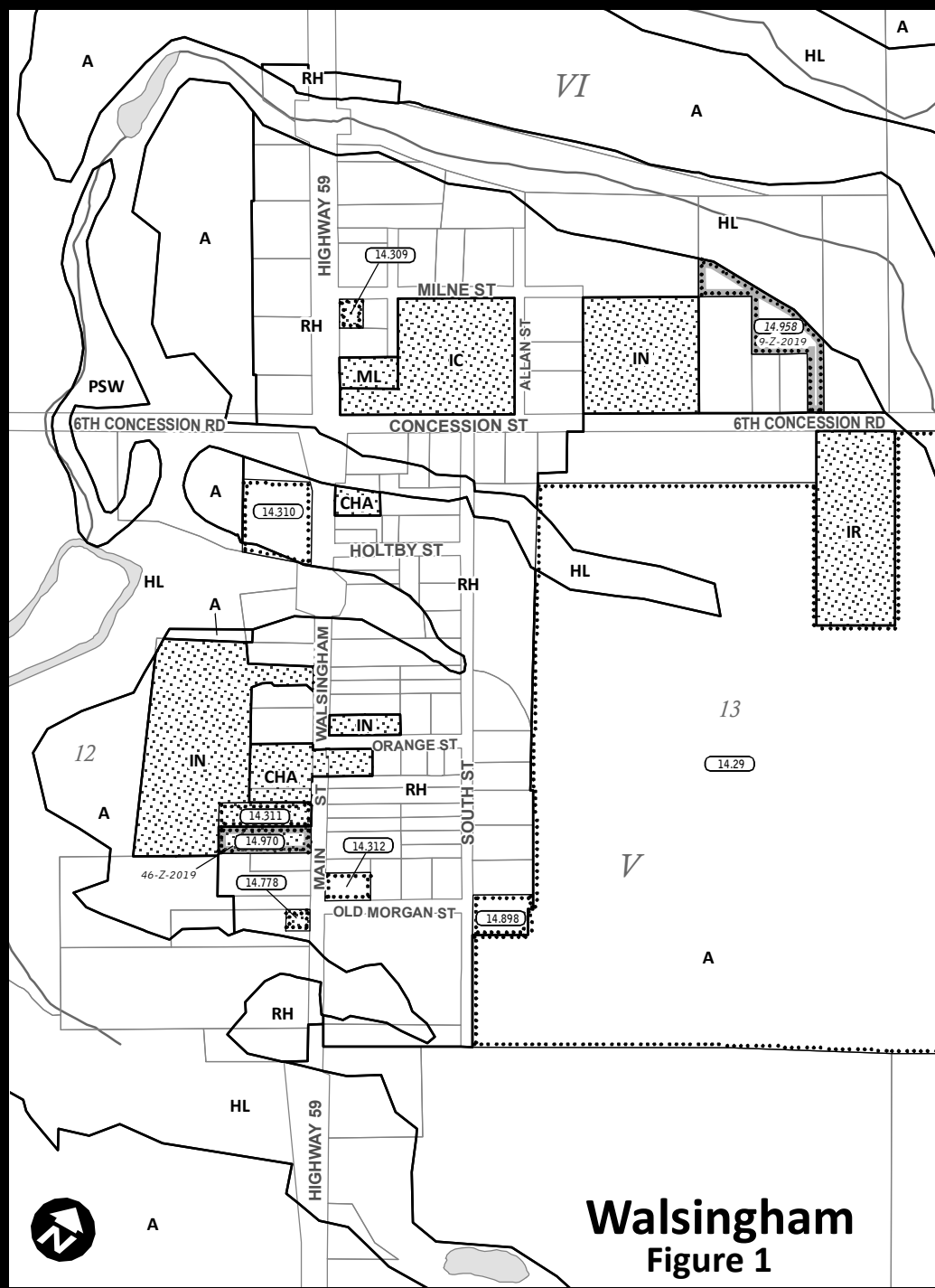
Revision Date: January 01, 2021

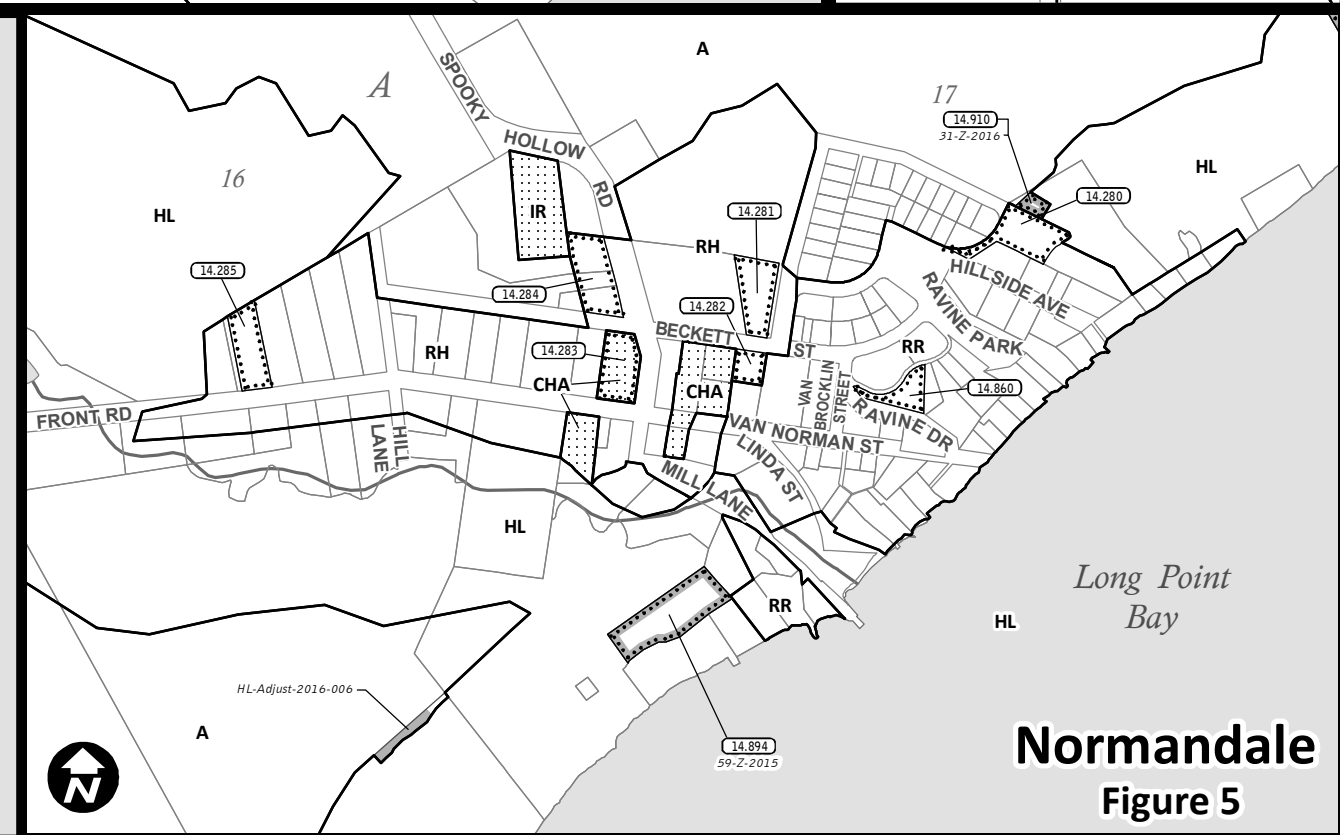
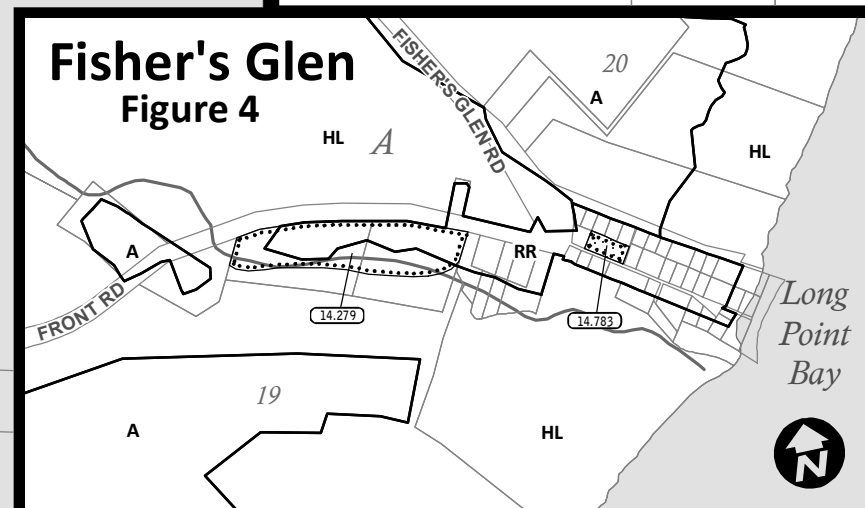
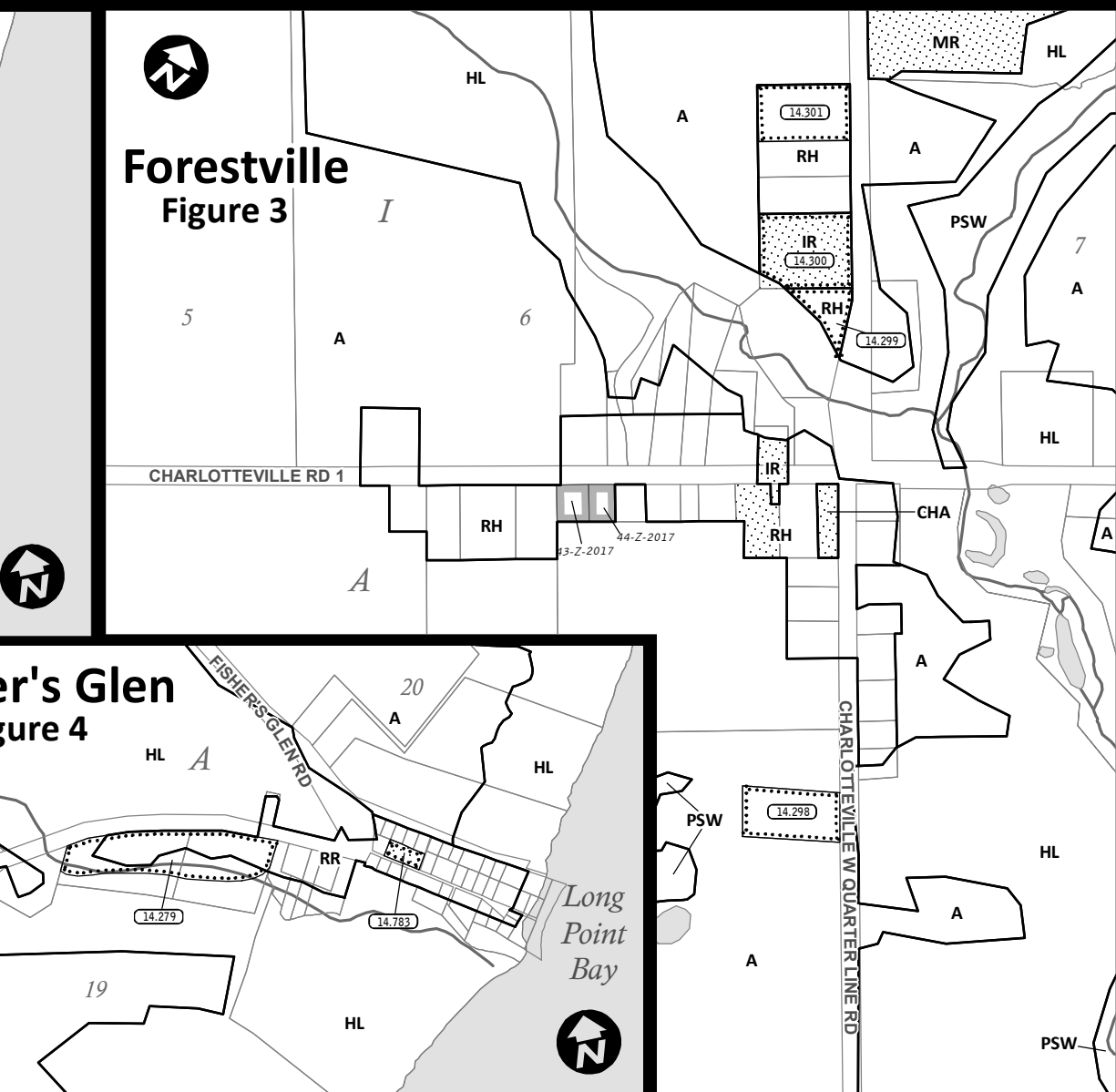
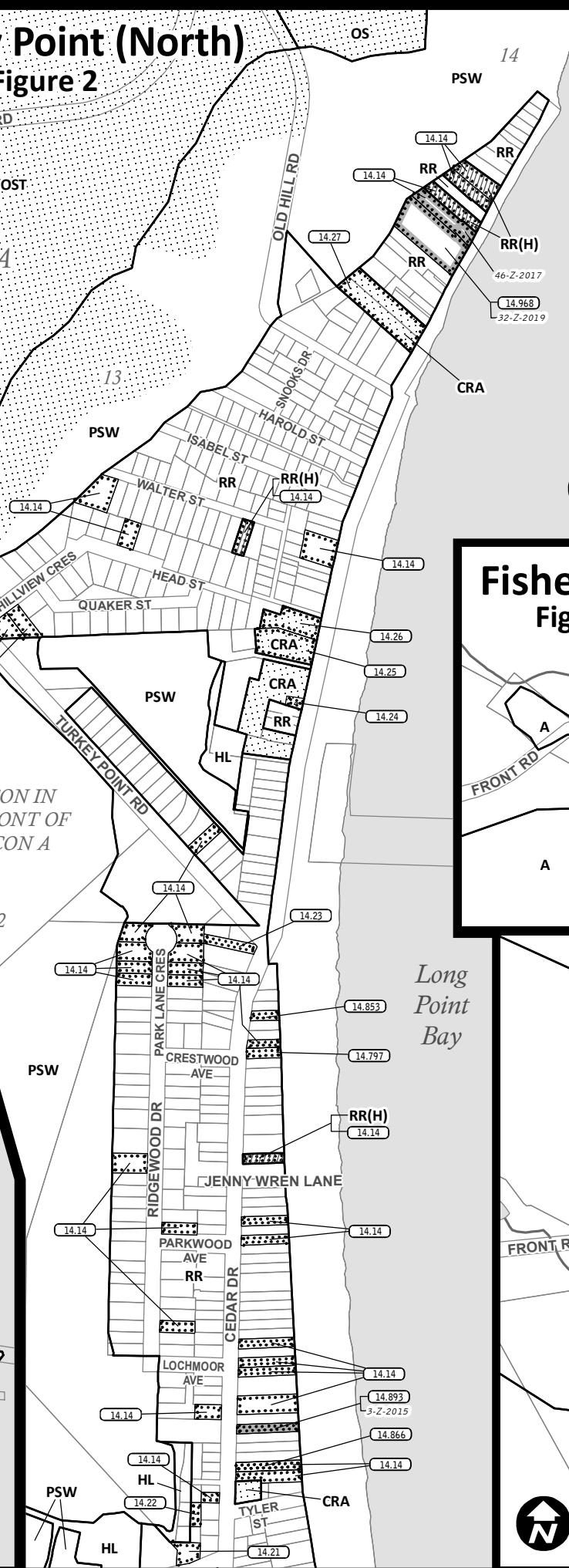
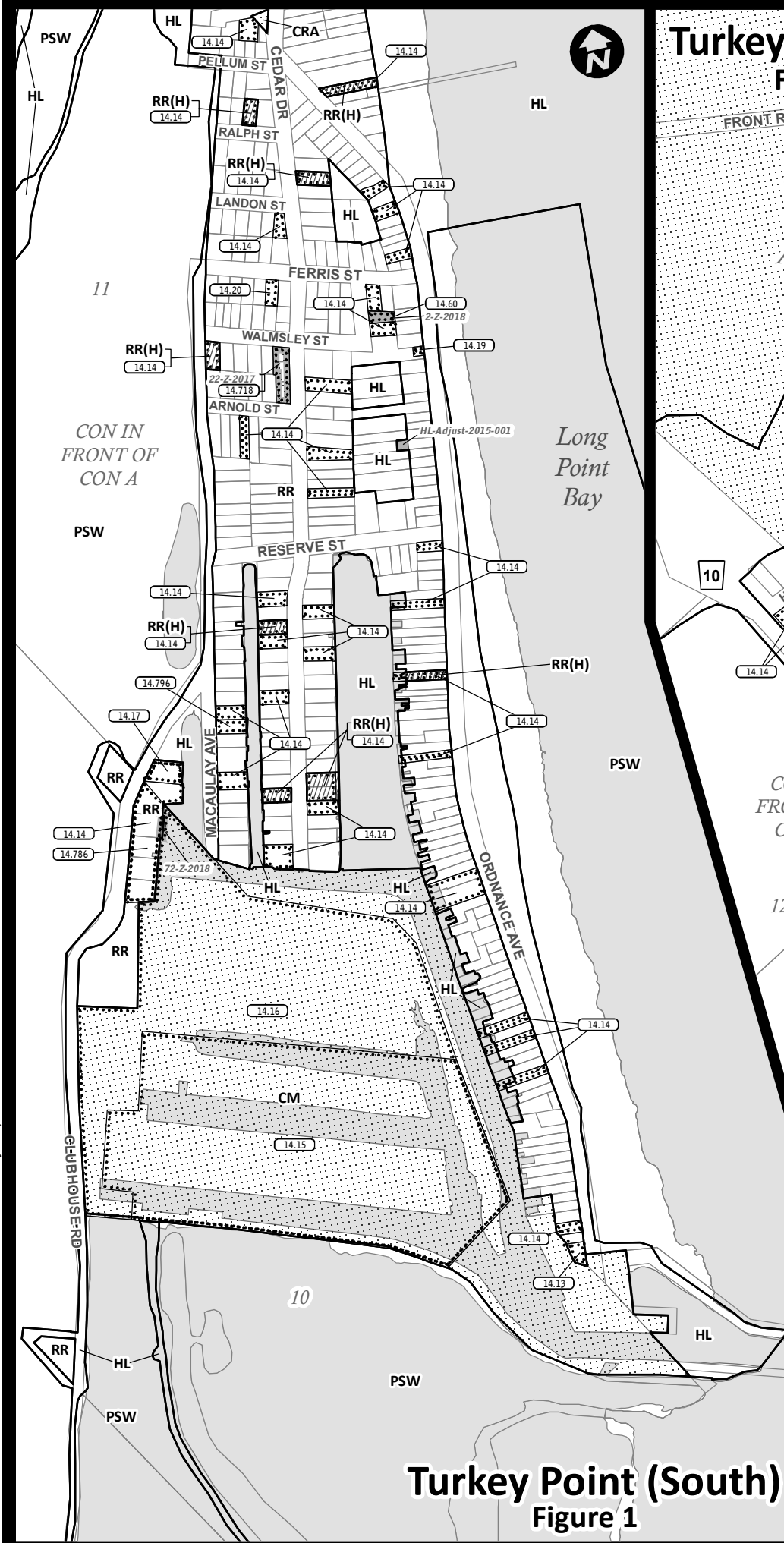


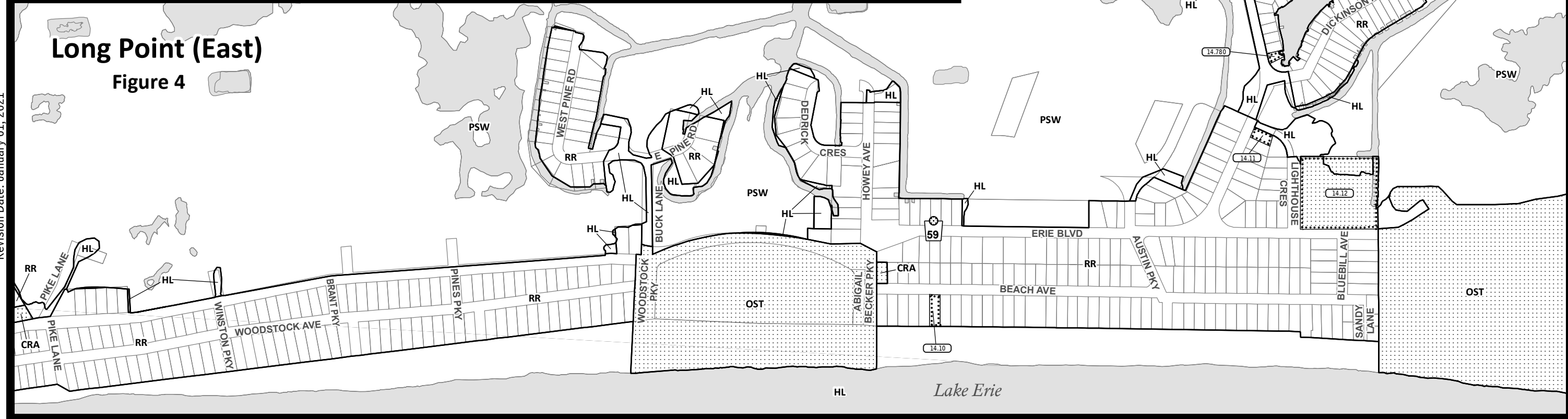
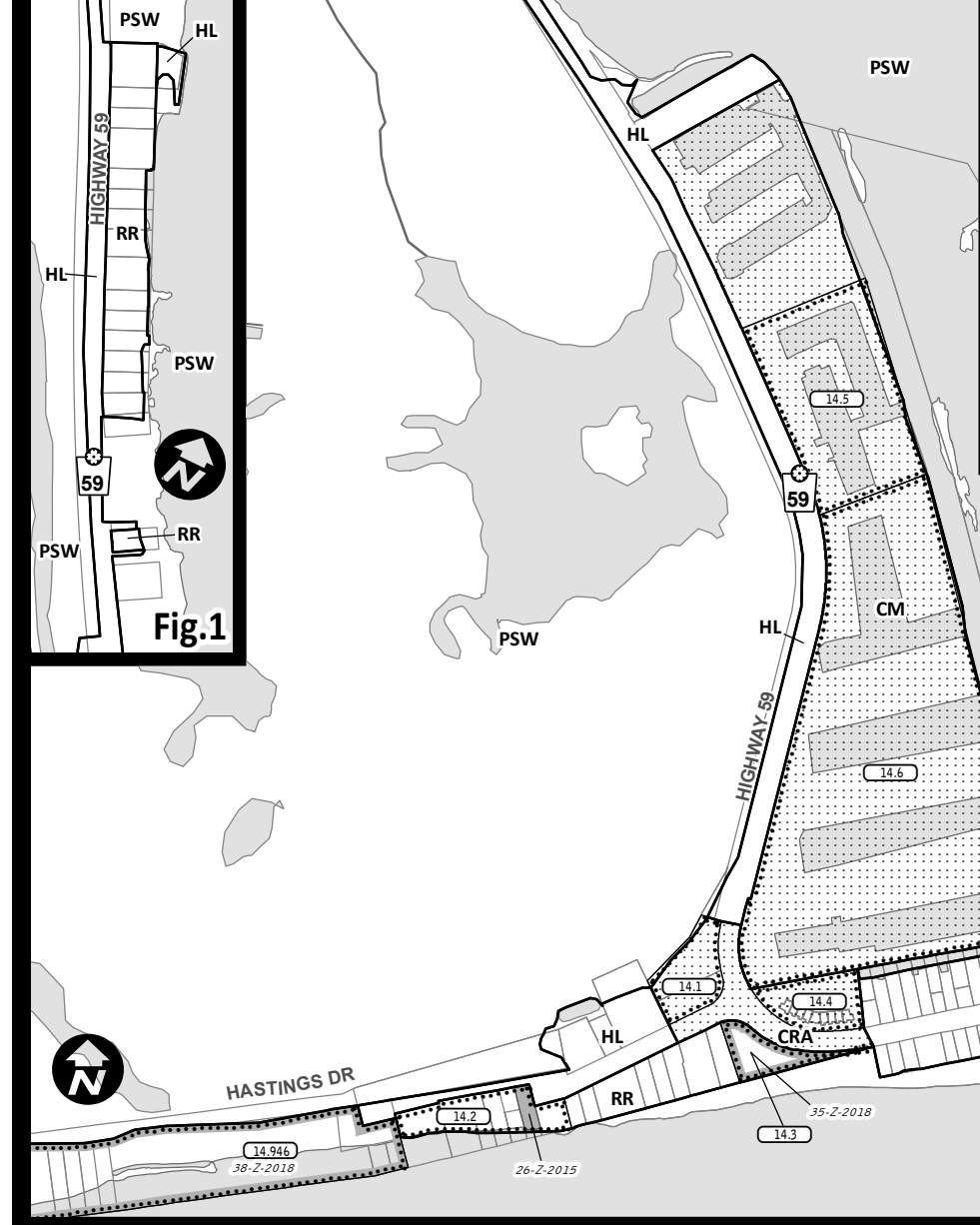
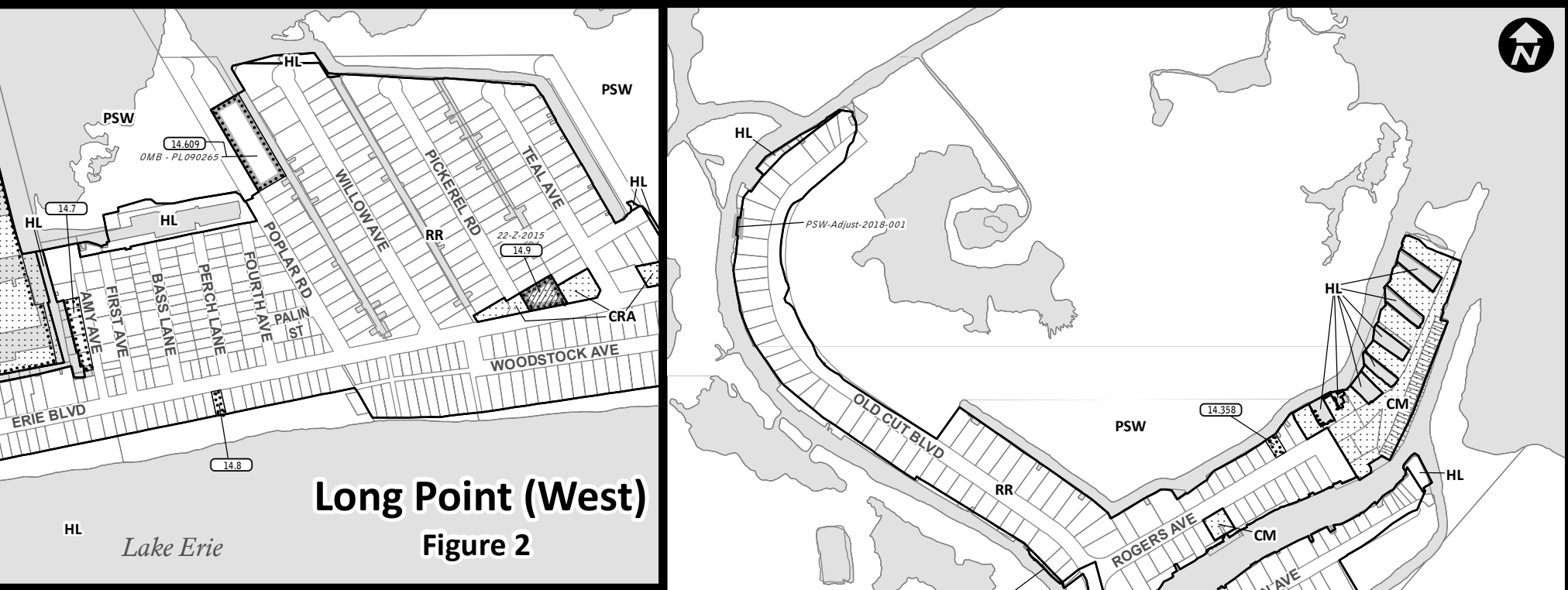
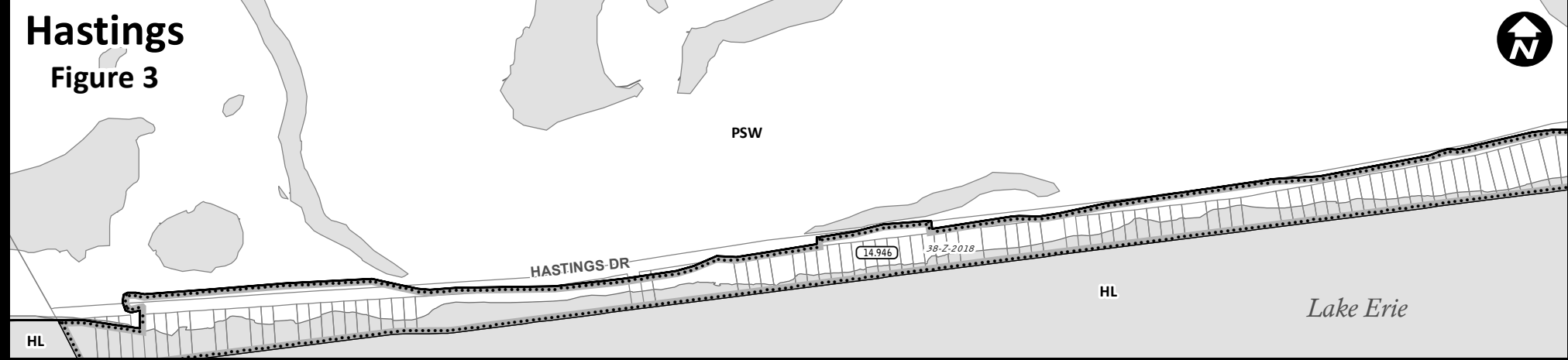


Revision Date: January 01, 2021

0 50 100 200 300 400 500 Meters







Revision Date: January 01, 2021

